

NOTICE!!

These documents have been scanned!

Do not place un-scanned documents beneath this notice!

Do not remove this notice from this file!

GPO Jacket No. 560-102
Print Order 61540
Rise Business Services, LLC
Job=AZ15 5/13/2019



Box Number= AZ15044



Claim Begin-End: AMC417680-AMC417685

1 Initial Receipt



AZ15044-3

AMC417667-AMC418586

United States Department of the Interior
Bureau of Land Management
 LANDS/RECREATION & PLANNING
 ONE N CENTRAL AVE
 PHOENIX, AZ 85004 -2203
 Phone: 602-417-9200

Receipt

No: 2663443

Transaction #: 2744480	ENTERED INTO COMPUTER
Date of Transaction: 10/04/2012	
CUSTOMER: OCT 09 2012 <i>pb</i>	
STEVE KAROLYI PO BOX 74353 PHOENIX, AZ 85087-1006 US	

LINE #	QTY	DESCRIPTION	REMARKS	UNIT PRICE	TOTAL
1	6.00	LOCATABLE MINERALS / MINING CLAIMS-NEW, UNADJUD, ONE OR MORE AUTH NOS / NEW MINING CLAIM LOCATION FEE \$34 CASES: AMC417680/\$34.00, AMC417681/\$34.00, AMC417682/\$34.00, AMC417683/\$34.00, AMC417684/\$34.00, AMC417685/\$34.00		- n/a -	204.00
2	6.00	LOCATABLE MINERALS / MINING CLAIMS-NEW, UNADJUD, ONE OR MORE AUTH NOS / NEW MINING CLAIM MAINT FEE \$140 CASES: AMC417680/\$140.00, AMC417681/\$140.00, AMC417682/\$140.00, AMC417683/\$140.00, AMC417684/\$140.00, AMC417685/\$140.00		- n/a -	840.00
3	6.00	LOCATABLE MINERALS / MINING CLAIMS-NEW, UNADJUD, ONE OR MORE AUTH NOS / NEW MINING CLAIM PROCESSING FEE \$15 CASES: AMC417680/\$15.00, AMC417681/\$15.00, AMC417682/\$15.00, AMC417683/\$15.00, AMC417684/\$15.00, AMC417685/\$15.00		- n/a -	90.00
4	1.00	LOCATABLE MINERALS / MINING CLAIMS-NOT NEW-UNADJUD, ONE AUTH NO. ONLY / MINING CLAIM MONEY RECEIVED CASES: AMC412732/\$70.00	TRANSFERS - 7	- n/a -	70.00
TOTAL:					\$1,204.00

PAYMENT INFORMATION			
1	AMOUNT:	1204.00	POSTMARKED: N/A
	TYPE:	CHECK	RECEIVED: 09/24/2012
	CHECK NO:	8176	
	NAME:	KAROLYI, STEVE	

PO BOX 74353 PHOENIX AZ 85087-1006 US
--

REMARKS

TEMP. RECEIPT #170641

This receipt was generated by the automated BLM Collections and Billing System and is a paper representation of a portion of the official electronic record contained therein.

NOTICE!!

These documents have been scanned!

Do not place un-scanned documents beneath this notice!

Do not remove this notice from this file!

GPO Jacket No. 560-102
Print Order 61540
Rise Business Services, LLC
Job=AZ15 5/13/2019



Box Number= AZ15044



Claim Begin-End: AMC417680-AMC417685

2 Correspondence



AZ15044-3

AMC417667-AMC418586

SENDER: COMPLETE THIS SECTION

- Complete items 1, 2, and 3.
- Print your name and address on the reverse so that we can return the card to you.
- Attach this card to the back of the mailpiece, or on the front if space permits.

1. Article Addressed to:

CARYN GRAVES
 N5650 STAR SIDING RD
 SHINGLETON MI 49884-9658
 920/RE/AMC417680



9590 9402 2003 6123 5659 75

2. Article Number (Transfer from service label)

7016 2070 0000 4805 8776

COMPLETE THIS SECTION ON DELIVERY**A. Signature**

X *Melissa Good* Agent
 Addressee

B. Received by (Printed Name)

Melissa Good

C. Date of Delivery

11-18-16

- D. Is delivery address different from item 1?** Yes
 If YES, enter delivery address below: No

3. Service Type

- | | |
|--|---|
| <input type="checkbox"/> Adult Signature | <input type="checkbox"/> Priority Mail Express® |
| <input type="checkbox"/> Adult Signature Restricted Delivery | <input type="checkbox"/> Registered Mail™ |
| <input checked="" type="checkbox"/> Certified Mail® | <input type="checkbox"/> Registered Mail Restricted Delivery |
| <input type="checkbox"/> Certified Mail Restricted Delivery | <input checked="" type="checkbox"/> Return Receipt for Merchandise |
| <input type="checkbox"/> Collect on Delivery | <input checked="" type="checkbox"/> Signature Confirmation™ |
| <input type="checkbox"/> Collect on Delivery Restricted Delivery | <input type="checkbox"/> Signature Confirmation Restricted Delivery |
| <input type="checkbox"/> Mail Restricted Delivery | |

USPS TRACKING #



First-Class Mail
Postage & Fees Paid
USPS
Permit No. G-10


PHOENIX ARIZONA
2016 NOV 21 10 21:50
RECEIVED
POST OFFICE
1000 N CENTRAL AVENUE
PHOENIX AZ 85004

9590 9402 2003 6123 5659 75

United States
Postal Service

• Sender: Please print your name, address, and ZIP+4® in this box •

UNITED STATES
DEPARTMENT OF THE INTERIOR
Bureau of Land Management
Arizona State Office
One N. Central Avenue, Suite 800
Phoenix, AZ 85004-4427





United States Department of the Interior



BUREAU OF LAND MANAGEMENT

Arizona State Office

One North Central Avenue, Suite 800

Phoenix, Arizona 85004-4427

www.blm.gov/az/

NOV 14 2016

In Reply Refer To:
3800 (9200) RE
AMC417680

CERTIFIED MAIL - RETURN RECEIPT REQUESTED No. 7016 2070 0000 4805 8776

DECISION

CARYN GRAVES : This decision affects those claims shown
N5650 STAR SIDING RD : in the block below.
SHINGLETON, MI 49884-9658 :

AMC417681
LUCKY STRIKE #2

MINING CLAIMS DECLARED FORFEIT

The mining claims listed above have been declared forfeit as of September 1, 2016, for failure to timely file the required maintenance fee payment or small miner's maintenance fee waiver (waiver).

Claimants are required to pay an annual non-refundable maintenance fee of \$155 per 20 acres or portion thereof, or submit a waiver, on or before September 1 of each year. These requirements were established by 30 U.S.C. 28f-1, as amended, and 43 CFR 3834 and 3835.

Our records do not show receipt of a maintenance fee payment or small miner waiver filed on or before the due date. Therefore, the claims listed above are forfeit.

Reclamation Requirements

This decision does not relieve you of the liability for reclamation of all areas disturbed by your activities on lands covered by the subject mining claim(s) and/or site(s). After you complete the reclamation, you must notify the authorized officer of the appropriate surface managing agency so that the authorized officer may conduct a final site inspection and determine whether you may be released from liability. If you fail to reclaim the land to the satisfaction of the authorized officer, the surface management agency may cite you for noncompliance under its surface management regulations. For land administered by the Bureau of Land Management (BLM), if you fail to

reclaim the land to the satisfaction of the authorized officer as required in 43 CFR Subpart 3809, BLM will issue an order of noncompliance under 43 CFR 3809.601(a). If you fail to comply with the non-compliance order, BLM may take further action under 43 CFR 3809.604. Failure to conduct reclamation is a prohibited act that may subject you to criminal penalties. See 43 CFR 3809.605(h) and 43 CFR 3809.700.

Appeal Procedures

This decision may be appealed to the Interior Board of Land Appeals, Office of the Secretary, in accordance with the regulations contained in 43 CFR, Part 4, and the enclosed Form 1842-1. If an appeal is taken, your notice of appeal must be filed in this office (at the above address) within 30 days from receipt of this decision. The appellant has the burden of showing that the decision appealed from is in error.

If you wish to file a petition pursuant to regulation 43 CFR 4.21 (58 FR 4939, January 19, 1993) for a stay of the effectiveness of this decision during the time that your appeal is being reviewed by the Board, the petition for a stay must accompany your notice of appeal. A petition for a stay is required to show sufficient justification based on the standards listed below. Copies of the notice of appeal and petition for a stay **must** also be submitted to each party named in this decision and to the Interior Board of Land Appeals and to the appropriate Office of the Solicitor (see 43 CFR 4.413) at the same time the original documents are filed with this office. If you request a stay, you have the burden of proof to demonstrate that a stay should be granted.

Standards for Obtaining a Stay

Except as otherwise provided by law or other pertinent regulation, a petition for a stay of a decision pending appeal shall show sufficient justification based on the following standards:

- (1) The relative harm to the parties if the stay is granted or denied,
- (2) The likelihood of the appellant's success on the merits,
- (3) The likelihood of immediate and irreparable harm if the stay is not granted, and
- (4) Whether the public interest favors granting the stay.

Please include your AMC serial number(s) on all correspondence. If additional information is required, please call Rod Ebert at 602-417-9397.



Rebecca Heick
Deputy State Director
Lands, Minerals, and Energy Division

Enclosure

SENDER: COMPLETE THIS SECTION

- Complete items 1, 2, and 3.
- Print your name and address on the reverse so that we can return the card to you.
- Attach this card to the back of the mailpiece, or on the front if space permits.

1. Article Addressed to:
DANIEL LATHROP
LISA LATHROP
PO BOX 762
AGUILA, AZ 85320-0762
920/RE/AMC417680



9590 9402 1212 5246 1566 87

2. Article Number (Transfer from service label)
7015 1520 0001 7910 5336

COMPLETE THIS SECTION ON DELIVERY

A. Signature

X *[Handwritten Signature]*

- Agent
- Addressee

B. Received by (Printed Name)

C. Date of Delivery

D. Is delivery address different from item 1? Yes
 If YES, enter delivery address below: No

2016 JAN 29 P 3:16

FINOE ARIZONA


3. Service Type

- Adult Signature
- Adult Signature Restricted Delivery
- Certified Mail®
- Certified Mail Restricted Delivery
- Collect on Delivery
- Collect on Delivery Restricted Delivery
- Insured Mail
- Insured Mail Restricted Delivery

- Priority Mail Express®
- Registered Mail™
- Registered Mail Restricted Delivery
- Return Receipt for Merchandise
- Signature Confirmation™
- Signature Confirmation Restricted Delivery

(over \$500)

USPS TRACKING #



First-Class Mail
Postage & Fees Paid
USPS
Permit No. G-10


9590 9402 1212 5246 1566 87

United States
Postal Service

• Sender: Please print your name, address, and ZIP+4® in this box•

UNITED STATES
DEPARTMENT OF THE INTERIOR
Bureau of Land Management
Arizona State Office
One N. Central Avenue, Suite 800
Phoenix, AZ 85004-4427

4442700





United States Department of the Interior

BUREAU OF LAND MANAGEMENT
Arizona State Office
One North Central Avenue, Suite 800
Phoenix, Arizona 85004-4427
www.blm.gov/az/



JAN 13 2016

In Reply Refer To:
3800 (9200) RE
AMC417680

CERTIFIED MAIL - RETURN RECEIPT REQUESTED No. 7015 1520 0001 7910 5336

DECISION

DANIEL LATHROP

LISA LATHROP

PO BOX 762

AGUILA, AZ 85320-0762

: This decision affects those claims shown
: in the block below.
:

AMC417683

LUCKY STRIKE #4

MINING CLAIMS DECLARED FORFEIT

The mining claims listed above have been declared forfeit as of September 1, 2015, for failure to timely file the required maintenance fee payment or small miner's maintenance fee waiver (waiver).

Claimants are required to pay an annual non-refundable maintenance fee of \$155 per 20 acres or portion thereof, or submit a waiver, on or before September 1 of each year. These requirements were established by 30 U.S.C. 28f-1, as amended, and 43 CFR 3834 and 3835.

Our records do not show receipt of a maintenance fee payment or small miner waiver filed on or before the due date. Therefore, the claims listed above are forfeit.

Reclamation Requirements

This decision does not relieve you of the liability for reclamation of all areas disturbed by your activities on lands covered by the subject mining claim(s) and/or site(s). After you complete the reclamation, you must notify the authorized officer of the appropriate surface managing agency so that the authorized officer may conduct a final site inspection and determine whether you may be released from liability. If you fail to reclaim the land to the satisfaction of the authorized officer, the surface management agency may cite you for noncompliance under its surface management regulations. For land administered by the Bureau of Land Management (BLM), if you fail to

reclaim the land to the satisfaction of the authorized officer as required in 43 CFR Subpart 3809, BLM will issue an order of noncompliance under 43 CFR 3809.601(a). If you fail to comply with the non-compliance order, BLM may take further action under 43 CFR 3809.604. Failure to conduct reclamation is a prohibited act that may subject you to criminal penalties. See 43 CFR 3809.605(h) and 43 CFR 3809.700.

Appeal Procedures

This decision may be appealed to the Interior Board of Land Appeals, Office of the Secretary, in accordance with the regulations contained in 43 CFR, Part 4, and the enclosed Form 1842-1. If an appeal is taken, your notice of appeal must be filed in this office (at the above address) within 30 days from receipt of this decision. The appellant has the burden of showing that the decision appealed from is in error.


If you wish to file a petition pursuant to regulation 43 CFR 4.21 (58 FR 4939, January 19, 1993) for a stay of the effectiveness of this decision during the time that your appeal is being reviewed by the Board, the petition for a stay must accompany your notice of appeal. A petition for a stay is required to show sufficient justification based on the standards listed below. Copies of the notice of appeal and petition for a stay **must** also be submitted to each party named in this decision and to the Interior Board of Land Appeals and to the appropriate Office of the Solicitor (see 43 CFR 4.413) at the same time the original documents are filed with this office. If you request a stay, you have the burden of proof to demonstrate that a stay should be granted.

Standards for Obtaining a Stay

Except as otherwise provided by law or other pertinent regulation, a petition for a stay of a decision pending appeal shall show sufficient justification based on the following standards:

- (1) The relative harm to the parties if the stay is granted or denied,
- (2) The likelihood of the appellant's success on the merits,
- (3) The likelihood of immediate and irreparable harm if the stay is not granted, and
- (4) Whether the public interest favors granting the stay.

Please include your AMC serial number(s) on all correspondence. If additional information is required, please call Rod Ebert at 602-417-9397.



Rebecca Heick
Deputy State Director
Lands, Minerals and Energy Division

Enclosure(s)

SENDER COMPLETE THIS SECTION

- Complete items 1, 2, and 3. Also complete item 4 if Restricted Delivery is desired.
- Print your name and address on the reverse so that we can return the card to you.
- Attach this card to the back of the mailpiece, or on the front if space permits.

1. Article Addressed to:

JANET SEARS
 PO BOX 13293
 TUCSON, AZ 85732-3293
 920/PB /AMC417680

DEC 15 2015

2. Article Number
 (Transfer from service label)

COMPLETE THIS SECTION ON DELIVERY

A. Signature Agent
 Addressee

B. Received by (Printed Name)
 Janet Sears

C. Date of Delivery
 12-03-15

D. Is delivery address different from item 1? Yes
 If YES, enter delivery address below: No

RECEIVED
 TUCSON, ARIZONA
 28
 12-03-15

3. Service Type

Certified Mail® Priority Mail Express™

Registered Return Receipt for Merchandise

Insured Mail Collect on Delivery

4. Restricted Delivery? (Extra Fee) Yes

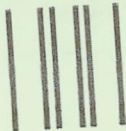
7015 1520 0001 7910 7842

UNITED STATES POSTAL SERVICE

AZ 852

23 DEC '15


PM 8 L



First-Class Mail •
Postage & Fees Paid
USPS
Permit No. G-1000

• Sender: Please print your name, address, and ZIP+4® in this box•

U.S. DEPARTMENT OF THE INTERIOR
BUREAU OF LAND MANAGEMENT
ARIZONA STATE OFFICE
ONE NORTH CENTRAL AVENUE, SUITE 800
PHOENIX, AZ 85004-4427



442700



United States Department of the Interior



BUREAU OF LAND MANAGEMENT

Arizona State Office

One North Central Avenue, Suite 800

Phoenix, Arizona 85004-4427

www.blm.gov/az/

DEC 15 2015

In Reply Refer To:
3800 (9200) PB
AMC417680

CERTIFIED MAIL - RETURN RECEIPT REQUESTED No. 7015 1520 0001 7910 7842

DECISION

JANET SEARS : This decision affects those claims shown
PO BOX 13293 : in the block below.
TUCSON, AZ 85732-3293 :

AMC417682
LUCKY STRIKE #3

MINING CLAIMS DECLARED FORFEIT

The mining claims listed above have been declared forfeit as of September 1, 2015, for failure to timely file the required maintenance fee payment or small miner's maintenance fee waiver (waiver).

Claimants are required to pay an annual non-refundable maintenance fee of \$155 per 20 acres or portion thereof, or submit a waiver, on or before September 1 of each year. These requirements were established by 30 U.S.C. 28f-1, as amended, and 43 CFR 3834 and 3835.

Our records do not show receipt of a maintenance fee payment or small miner waiver filed on or before the due date. Therefore, the claims listed above are forfeit.

Reclamation Requirements

This decision does not relieve you of the liability for reclamation of all areas disturbed by your activities on lands covered by the subject mining claim(s) and/or site(s). After you complete the reclamation, you must notify the authorized officer of the appropriate surface managing agency so that the authorized officer may conduct a final site inspection and determine whether you may be released from liability. If you fail to reclaim the land to the satisfaction of the authorized officer, the surface management agency may cite you for noncompliance under its surface management regulations. For land administered by the Bureau of Land Management (BLM), if you fail to

reclaim the land to the satisfaction of the authorized officer as required in 43 CFR Subpart 3809, BLM will issue an order of noncompliance under 43 CFR 3809.601(a). If you fail to comply with the non-compliance order, BLM may take further action under 43 CFR 3809.604. Failure to conduct reclamation is a prohibited act that may subject you to criminal penalties. See 43 CFR 3809.605(h) and 43 CFR 3809.700.

Appeal Procedures

This decision may be appealed to the Interior Board of Land Appeals, Office of the Secretary, in accordance with the regulations contained in 43 CFR, Part 4, and the enclosed Form 1842-1. If an appeal is taken, your notice of appeal must be filed in this office (at the above address) within 30 days from receipt of this decision. The appellant has the burden of showing that the decision appealed from is in error.

If you wish to file a petition pursuant to regulation 43 CFR 4.21 (58 FR 4939, January 19, 1993) for a stay of the effectiveness of this decision during the time that your appeal is being reviewed by the Board, the petition for a stay must accompany your notice of appeal. A petition for a stay is required to show sufficient justification based on the standards listed below. Copies of the notice of appeal and petition for a stay **must** also be submitted to each party named in this decision and to the Interior Board of Land Appeals and to the appropriate Office of the Solicitor (see 43 CFR 4.413) at the same time the original documents are filed with this office. If you request a stay, you have the burden of proof to demonstrate that a stay should be granted.

Standards for Obtaining a Stay

Except as otherwise provided by law or other pertinent regulation, a petition for a stay of a decision pending appeal shall show sufficient justification based on the following standards:

- (1) The relative harm to the parties if the stay is granted or denied,
- (2) The likelihood of the appellant's success on the merits,
- (3) The likelihood of immediate and irreparable harm if the stay is not granted, and
- (4) Whether the public interest favors granting the stay.

Please include your AMC serial number(s) on all correspondence. If additional information is required, please call Pauline Brown at 602-417-9360.



Rebecca Heick
Deputy State Director
Lands, Minerals and Energy Division

Enclosure(s)

SENDER: COMPLETE THIS SECTION

- Complete items 1, 2, and 3. Also complete item 4 if Restricted Delivery is desired.
- Print your name and address on the reverse so that we can return the card to you.
- Attach this card to the back of the mailpiece, or on the front if space permits.


1. Article Addressed to:

BRENT FUERSTENBERG
609 3RD AVE. NE
JAMESTOWN, ND 58401-3331
9310/PB/AMC417680

COMPLETE THIS SECTION ON DELIVERY

A. Signature

X


 Agent Addressee

B. Received by (Printed Name)

Brent Fuerstenberg
RECEIVED
BIMMAY STATE OFFICE

C. Date of Deliver

2-28

D. Is delivery address different from item 1? YesIf YES, enter delivery address below: No

2014 MAR -4 A 3:10

PHOENIX, ARIZONA

3. Service Type

 Certified Mail® Priority Mail Express™ Registered Return Receipt for Merchandise Insured Mail Collect on Delivery

4. Restricted Delivery? (Extra Fee)

 Yes

2. Article Number

(Transfer from service label)

7012 2210 0000 8740 9713



UNITED STATES POSTAL SERVICE



First-Class Mail
Postage & Fees Paid
USPS
Permit No. G-10

- Sender: Please print your name, address, and ZIP+4® in this box •

U.S. DEPARTMENT OF THE INTERIOR
BUREAU OF LAND MANAGEMENT
ARIZONA STATE OFFICE
ONE NORTH CENTRAL AVENUE, SUITE 800
PHOENIX, AZ 85004-4427





United States Department of the Interior



BUREAU OF LAND MANAGEMENT

Arizona State Office

One North Central Avenue, Suite 800

Phoenix, Arizona 85004-4427

www.blm.gov/az/

February 20, 2014

In Reply Refer To:
3800 (9310) PB
AMC417680

CERTIFIED MAIL - RETURN RECEIPT REQUESTED No. 7012 2210 0000 8740 9713

DECISION

BRENT FUERSTENBERG
609 3RD AVE. NE
JAMESTOWN, ND 58401-3331

:
:
: This decision affects those claims shown
: in the block below.

AMC417684
LUCKY STRIKE #5

MINING CLAIMS DECLARED FORFEIT

The mining claims listed above have been declared forfeit as of September 1, 2013, for failure to timely file the required maintenance fee payment or small miner's maintenance fee waiver (waiver).

Claimants are required to pay an annual non-refundable maintenance fee of \$140 per 20 acres, or submit a waiver, on or before September 1 of each year. (In accordance with 43 CFR 1822.14, because September 1, 2013, fell on a Sunday and Monday was a holiday, the payment was due the next business day, September 3, 2013.) These requirements were established by 30 U.S.C. 28f-1, as amended, and 43 Code of Federal Regulations (CFR) 3834 and 3835.

Our records do not show receipt of a maintenance fee payment or small miner waiver filed on or before the due date. Therefore, the claims listed above are forfeit.

This decision does not relieve you of the liability for reclamation of all areas disturbed by your activities on lands covered by the subject mining claim(s) and/or site(s). After you complete the reclamation, you must notify the authorized officer of the appropriate surface managing agency so that the authorized officer may conduct a final site inspection and determine whether you may be released from liability. If you fail to reclaim the land to the satisfaction of the authorized officer, the surface management agency may cite you for noncompliance under its surface management regulations.

For land administered by the Bureau of Land Management (BLM), if you fail to reclaim the land to the satisfaction of the authorized officer as required in 43 CFR Subpart 3809, BLM will issue an order of noncompliance under 43 CFR 3809.601(a). If you fail to comply with the non-compliance order, BLM may take further action under 43 CFR 3809.604. Failure to conduct reclamation is a prohibited act that may subject you to criminal penalties. See 43 CFR 3809.605(h) and 43 CFR 3809.700.

Appeal Procedures

This decision may be appealed to the Interior Board of Land Appeals, Office of the Secretary, in accordance with the regulations contained in 43 CFR, Part 4, and the enclosed Form 1842-1. If an appeal is taken, your notice of appeal must be filed in this office (at the above address) within 30 days from receipt of this decision. The appellant has the burden of showing that the decision appealed from is in error.

If you wish to file a petition pursuant to regulation 43 CFR 4.21 (58 FR 4939, January 19, 1993) for a stay of the effectiveness of this decision during the time that your appeal is being reviewed by the Board, the petition for a stay must accompany your notice of appeal. A petition for a stay is required to show sufficient justification based on the standards listed below. Copies of the notice of appeal and petition for a stay **must** also be submitted to each party named in this decision and to the Interior Board of Land Appeals and to the appropriate Office of the Solicitor (see 43 CFR 4.413) at the same time the original documents are filed with this office. If you request a stay, you have the burden of proof to demonstrate that a stay should be granted.

Standards for Obtaining a Stay

Except as otherwise provided by law or other pertinent regulation, a petition for a stay of a decision pending appeal shall show sufficient justification based on the following standards:

- (1) The relative harm to the parties if the stay is granted or denied,
- (2) The likelihood of the appellant's success on the merits,
- (3) The likelihood of immediate and irreparable harm if the stay is not granted, and
- (4) Whether the public interest favors granting the stay.

Please include your AMC serial number(s) on all correspondence. If additional information is required, please call Pauline Brown at 602-417-9360.



Rebecca Heick
Group Administrator
Lands and Minerals

Enclosure:
Appeal Form 1842-1

SENDER: COMPLETE THIS SECTION

- Complete items 1, 2, and 3. Also complete item 4 if Restricted Delivery is desired.
- Print your name and address on the reverse so that we can return the card to you.
- Attach this card to the back of the mailpiece, or on the front if space permits.

1. Article Addressed to:

STEPHEN HANYECZ
 215 PLEASANT RUN RD.
 NESHANIC STATION, NJ 08853-3512
 9310/RE/AMC417680

2. Article Number


(Transfer from service label)

7013 0600 0001 7593 8655

COMPLETE THIS SECTION ON DELIVERY

A. Signature

X

 Agent Addressee

B. Received by (Printed Name)

RECEIVED
DUMAS STATE OFFICE

C. Date of Delivery

2-3-14

D. Is delivery address different from item 1? YesIf YES, enter delivery address below: No

2014 FEB -6 P 3:08

PHOENIX, ARIZONA


3. Service Type

 Certified Mail Express Mail Registered Return Receipt for Merchandise Insured Mail C.O.D.

4. Restricted Delivery? (Extra Fee)

 Yes

UNITED STATES POSTAL SERVICE



First-Class Mail
Postage & Fees Paid
USPS
Permit No. G-10

- Sender: Please print your name, address, and ZIP+4 in this box •

U.S. DEPARTMENT OF THE INTERIOR
BUREAU OF LAND MANAGEMENT
ARIZONA STATE OFFICE
ONE NORTH CENTRAL AVENUE, SUITE 800
PHOENIX, AZ 85004-4427





United States Department of the Interior

BUREAU OF LAND MANAGEMENT
Arizona State Office
One North Central Avenue, Suite 800
Phoenix, Arizona 85004-4427
www.blm.gov/az/



JAN 29 2014

In Reply Refer To:
3800 (9310) RE
AMC417680

CERTIFIED MAIL - RETURN RECEIPT REQUESTED No. 7013 0600 0001 7593 8655

DECISION

STEPHEN HANYECZ :
215 PLEASANT RUN RD. : This decision affects those claims shown
NESHANIC STATION, NJ 08853-3512 : in the block below.

AMC417680
LUCKY STRIKE #1

MINING CLAIMS DECLARED FORFEIT

The mining claims listed above have been declared forfeit as of September 1, 2013, for failure to timely file the required maintenance fee payment or small miner's maintenance fee waiver (waiver).

Claimants are required to pay an annual non-refundable maintenance fee of \$140 per 20 acres, or submit a waiver, on or before September 1 of each year. (In accordance with 43 CFR 1822.14, because September 1, 2013, fell on a Sunday and Monday was a holiday, the payment was due the next business day, September 3, 2013.) These requirements were established by 30 U.S.C. 28f-1, as amended, and 43 Code of Federal Regulations (CFR) 3834 and 3835.

Our records do not show receipt of a maintenance fee payment or small miner waiver filed on or before the due date. Therefore, the claims listed above are forfeit.

This decision does not relieve you of the liability for reclamation of all areas disturbed by your activities on lands covered by the subject mining claim(s) and/or site(s). After you complete the reclamation, you must notify the authorized officer of the appropriate surface managing agency so that the authorized officer may conduct a final site inspection and determine whether you may be released from liability. If you fail to reclaim the land to the satisfaction of the authorized officer, the surface management agency may cite you for noncompliance under its surface management regulations.

For land administered by the Bureau of Land Management (BLM), if you fail to reclaim the land to the satisfaction of the authorized officer as required in 43 CFR Subpart 3809, BLM will issue an order of noncompliance under 43 CFR 3809.601(a). If you fail to comply with the non-compliance order, BLM may take further action under 43 CFR 3809.604. Failure to conduct reclamation is a prohibited act that may subject you to criminal penalties. See 43 CFR 3809.605(h) and 43 CFR 3809.700.

Appeal Procedures

This decision may be appealed to the Interior Board of Land Appeals, Office of the Secretary, in accordance with the regulations contained in 43 CFR, Part 4, and the enclosed Form 1842-1. If an appeal is taken, your notice of appeal must be filed in this office (at the above address) within 30 days from receipt of this decision. The appellant has the burden of showing that the decision appealed from is in error.

If you wish to file a petition pursuant to regulation 43 CFR 4.21 (58 FR 4939, January 19, 1993) for a stay of the effectiveness of this decision during the time that your appeal is being reviewed by the Board, the petition for a stay must accompany your notice of appeal. A petition for a stay is required to show sufficient justification based on the standards listed below. Copies of the notice of appeal and petition for a stay **must** also be submitted to each party named in this decision and to the Interior Board of Land Appeals and to the appropriate Office of the Solicitor (see 43 CFR 4.413) at the same time the original documents are filed with this office. If you request a stay, you have the burden of proof to demonstrate that a stay should be granted.

Standards for Obtaining a Stay

Except as otherwise provided by law or other pertinent regulation, a petition for a stay of a decision pending appeal shall show sufficient justification based on the following standards:

- (1) The relative harm to the parties if the stay is granted or denied,
- (2) The likelihood of the appellant's success on the merits,
- (3) The likelihood of immediate and irreparable harm if the stay is not granted, and
- (4) Whether the public interest favors granting the stay.

Please include your AMC serial number(s) on all correspondence. If additional information is required, please call Rod Ebert, at 602-417-9397.



Rebecca Heick
Group Administrator
Lands and Minerals

Enclosure:
Appeal Form 1842-1

NOTICE!!

These documents have been scanned!

Do not place un-scanned documents beneath this notice!

Do not remove this notice from this file!

GPO Jacket No. 560-102
Print Order 61540
Rise Business Services, LLC
Job=AZ15 5/13/2019



Box Number= AZ15044



Claim Begin-End: AMC417680-AMC417685

3 Transfers



AZ15044-3

AMC417667-AMC418586

When recorded please return to:
Michael McLean
1220 7th Ave East
Kalispell, MT 59901

AMC 426104
417680
426231
423391

QUITCLAIM DEED

THIS QUITCLAIM DEED, Executed this 20th day of February 2014 by first party Steve Karolyi, D.B.A Minefinder Gold, whose address is P.O. Box 74353, Phoenix, AZ 85087, to second party Michael McLean whose address is 1220 7th Ave East., Kalispell, MT 59901.


WITNESSETH, that the said first party, for good consideration and for the sum of \$10.00 paid by the second party, the receipt hereby acknowledged, does hereby remise, release and quitclaim unto the second party forever, all the right, title, interest and claim which the first party has in and to the following described lode mining claim, in the County of La Paz, State of Arizona, to wit:

AMC # 426107 Patriot #8

Exempt per ARS 11-1134 A6

In WITNESS WHEREOF, the said first party has signed and sealed these presents the day and year first above written.

Signed, sealed and delivered:




Steve Karolyi
D.B.A Minefinder Gold

State of Arizona } Arizona
County of } Maricopa

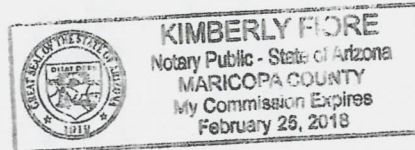
RECEIVED
BLM AZ STATE OFFICE
2014 MAR 27 P 2:37
PHOENIX, ARIZONA


On this 20 day of February, 2014 before me Steve Karolyi personally appeared, and proved to me on the basis of satisfactory evidence to be the person whose name is subscribed to the within instrument and acknowledged to me that he executed the same in his authorized capacity, and that his signature on the instrument the person, or the entity upon behalf of which the person acted, executed the instrument.

ACKNOWLEDGED by my hand and official notary seal.



Signature



ENTERED
MAR 28 2014
BY: 

1/50

When recorded please return to:
Janet Sears
PO Box 26462
Tucson, AZ 85726-6462

QUITCLAIM DEED

THIS QUITCLAIM DEED, Executed this 9th day of January, by first party Steve Karolyi, whose address is P.O Box 74353, Phoenix, Az 85087 to second party Janet Sears whose address is P.O Box 26426., Tucson, AZ 85726-6462.


WITNESSETH, That the said first party, for good consideration and for the sum of \$10.00 paid by the second party, the receipt hereby acknowledged, does hereby remise, release and quitclaim unto the second party forever, all the right, title, interest and claim which the first party has in and to the following described Lode mining claim, in the County of La Paz, State of Arizona, to wit:

AMC # 417682 Lucky Strike #3

Exempt per ARS 11-1134 A6

In WITNESS WHEREOF, the said first party has signed and sealed these presents the day and year first above written.

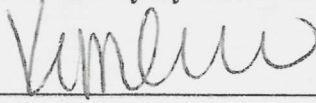
Signed, sealed and delivered:

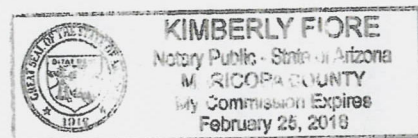

Steve Karolyi

State of Arizona } Arizona
County of } Maricopa


On this 20 day of March, 2014 before me Steve Karolyi personally appeared, and proved to me on the basis of satisfactory evidence to be the person whose name is subscribed to the within instrument and acknowledged to me that he executed the same in his authorized capacity, and that his signature on the instrument the person, or the entity upon behalf of which the person acted, executed the instrument.

ACKNOWLEDGED by my hand and official notary seal.


Signature



RECEIVED
BLM AZ STATE OFFICE
2014 MAR 27 P 2:37
PHOENIX, ARIZONA

ENTERED
MAR 28 2014
BY: 

110

When recorded please return to:
Paul Pomeroy
P.O. Box 3070
Prescott AZ 86302

QUITCLAIM DEED

THIS QUITCLAIM DEED, Executed this 24th day of Febraury 2014 by first party Steve Karolyi d.b.a Minefinder Gold, whose address is P.O. Box 74353, Phoenix, AZ 85087, to second party Paul Pomeroy whose address is P.O Box 3070., Prescott, AZ 86302.

WITNESSETH, that the said first party, for good consideration and for the sum of \$10.00 paid by the second party, the receipt hereby acknowledged, does hereby remise, release and quitclaim unto the second party forever, all the right, title, interest and claim which the first party has in and to the following described placer mining claim, in the County of Maricopa, State of Arizona, to wit:

AMC # 426232 401K Gold #2

Exempt per ARS 11-1134 A6

In WITNESS WHEREOF, the said first party has signed and sealed these presents the day and year first above written.

Signed, sealed and delivered:




Steve Karolyi
D.B.A Minefinder Gold

State of Arizona } Arizona
County of } Maricopa


RECEIVED
BLM AZ STATE OFFICE
2014 MAR 27 P 2:37
PHOENIX, ARIZONA


On this 26 day of March, 2014 before me Steve Karolyi personally appeared, and proved to me on the basis of satisfactory evidence to be the person whose name is subscribed to the within instrument and acknowledged to me that he executed the same in his authorized capacity, and that his signature on the instrument the person, or the entity upon behalf of which the person acted, executed the instrument.

ACKNOWLEDGED by my hand and official notary seal.



Signature

 **KIMBERLY FIORE**
Notary Public - State of Arizona
MARICOPA COUNTY
My Commission Expires
February 26, 2018

ENTERED
MAR 28 2014
BY: 

When recorded please return to:
Gregory West
327 E. Washington Ave.
Hobart, IN 46342-1164

QUITCLAIM DEED

THIS QUITCLAIM DEED, Executed this 24th day of March 2014 by first party Steve Karolyi d.b.a Minefinder Gold, whose address is P.O. Box 74353, Phoenix, AZ 85087, to second party Gregory West whose address is 327 E. Washington Ave., Hobart, IN 46342-1164.

WITNESSETH, that the said first party, for good consideration and for the sum of \$10.00 paid by the second party, the receipt hereby acknowledged, does hereby remise, release and quitclaim unto the second party forever, all the right, title, interest and claim which the first party has in and to the following described placer mining claim, in the County of Maricopa, State of Arizona, to wit:

AMC # 426235 Coyote Wash Gold #1

Exempt per ARS 11-1134 A6

In WITNESS WHEREOF, the said first party has signed and sealed these presents the day and year first above written.

Signed, sealed and delivered:




Steve Karolyi
D.B.A Minefinder Gold

State of Arizona } Arizona
County of } Maricopa

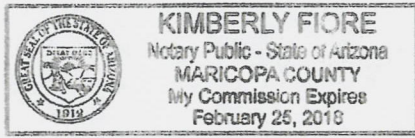
RECEIVED
BLM AZ STATE OFFICE
2014 MAR 27 P 2:37
PHOENIX, ARIZONA


On this 24 day of March, 2014 before me Steve Karolyi personally appeared, and proved to me on the basis of satisfactory evidence to be the person whose name is subscribed to the within instrument and acknowledged to me that he executed the same in his authorized capacity, and that his signature on the instrument the person, or the entity upon behalf of which the person acted, executed the instrument.

ACKNOWLEDGED by my hand and official notary seal.



Signature



ENTERED
MAR 28 2014
BY: 

1/15

When recorded please return to:
Michael Germaine
7456 Mason Way
Magna, UT 84044

QUITCLAIM DEED

THIS QUITCLAIM DEED, Executed this 12th day of February 2014 by first parties Steve Karolyi and Tina Deters, whose address is P.O. Box 74353, Phoenix, AZ 85087, to second parties Michael Germaine and Jose Landros whose address is 7456 Mason Way., Magna, UT 84044.

WITNESSETH, that the said first party, for good consideration and for the sum of \$10.00 paid by the second party, the receipt hereby acknowledged, does hereby remise, release and quitclaim unto the second party forever, all the right, title, interest and claim which the first parties has in and to the following described placer mining claim, in the County of Maricopa, State of Arizona, to wit:

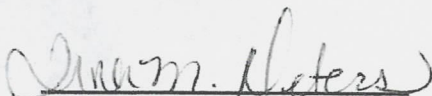
AMC # 423391 Beer Bottle Gold

Exempt per ARS 11-1134 A6

In WITNESS WHEREOF, the said first party has signed and sealed these presents the day and year first above written.

Signed, sealed and delivered:


Steve Karolyi



Tina Deters

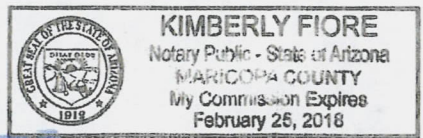
State of Arizona } Arizona
County of } Maricopa


RECEIVED
BLM AZ STATE OFFICE
2014 MAR 27 P 2:37
PHOENIX, ARIZONA

On this 12 day of March, 2014 before me Steve Karolyi and Tina Deters personally appeared, and proved to me on the basis of satisfactory evidence to be the person whose name is subscribed to the within instrument and acknowledged to me that he executed the same in his authorized capacity, and that his signature on the instrument the person, or the entity upon behalf of which the person acted, executed the instrument.

ACKNOWLEDGED by my hand and official notary seal.


Signature



ENTERED
MAR 28 2014
BY: 

2/50

United States Department of the Interior
Bureau of Land Management
 LANDS/RECREATION & PLANNING
 ONE N CENTRAL AVE
 PHOENIX, AZ 85004 -2203
 Phone: 602-417-9200

Receipt

No: 2997708

Transaction #: 3087251	
Date of Transaction: 03/27/2014	
CUSTOMER:	
STEVE KAROLYI PO BOX 74353 PHOENIX, AZ 85087-1006 US	

LINE #	QTY	DESCRIPTION	REMARKS	UNIT PRICE	TOTAL
1	1.00	LOCATABLE MINERALS / MINING CLAIMS- NOT NEW-UNADJUD, ONE AUTH NO. ONLY / MINING CLAIM MONEY RECEIVED CASES: AMC423391/\$60.00	TRF (6)	- n/a -	60.00
TOTAL:					\$60.00

PAYMENT INFORMATION					
NOTE: Items will appear on credit card statement as "Bureau of Land Mgmt CO".					
1	AMOUNT:	60.00	POSTMARKED:	N/A	
	TYPE:	CREDIT CARD	RECEIVED:	03/27/2014	
	NAME:	KAROLYI, STEVE PO BOX 74353 PHOENIX AZ 85087-1006 US			
	CARD NO:	XXXXXXXXXXXX7097	AUTH CODE:	815395	
	NAME ON CARD:	TINA DETERS			
	EXPIRES:	04/2016			
	SIGNATURE:				

REMARKS

This receipt was generated by the automated BLM Collections and Billing System and is a paper representation of a portion of the official electronic record contained therein.

When recorded please return to:
Alan Giacullo
240 S. Gilbert St.
Castle Rock, CO 80104

Amc 417680
Amc 412179
Amc 412732
Amc 413302
Amc 414237
Amc 405325
Amc 413994

QUITCLAIM DEED

THIS QUITCLAIM DEED, Executed this 16th day of July 2013, by first party Steve Karolyi, whose address is P.O Box 74353, Phoenix, Az 85087 to second party Alan Giacullo whose address is 240 S. Gilbert St., Castle Rock, Co 80104.


WITNESSETH, That the said first party, for good consideration and for the sum of \$10.00 paid by the second party, the receipt hereby acknowledged, does hereby remise, release and quitclaim unto the second party forever, all the right, title, interest and claim which the first party has in and to the following described Lode mining claim, in the County of La Paz, State of Arizona, to wit:

AMC # 417685 Lucky Strike #6

Exempt per ARS 11-1134 A6

In WITNESS WHEREOF, the said first party has signed and sealed these presents the day and year first above written.


Signed, sealed and delivered:



Steve Karolyi

State of Arizona } Arizona
County of } Maricopa

On this 29 day of July, 2013 before me Steve Karolyi personally appeared, and proved to me on the basis of satisfactory evidence to be the person whose name is subscribed to the within instrument and acknowledged to me that he executed the same in his authorized capacity, and that his signature on the instrument the person, or the entity upon behalf of which the person acted, executed the instrument.


ACKNOWLEDGED by my hand and official notary seal.


Signature

 **ASHLEY HATHAWAY**
Notary Public - State of Arizona
MARICOPA COUNTY
My Commission Expires
November 5, 2018

PHOENIX, ARIZONA
2013 AUG 27 P 2:18
RECEIVED
BLM AZ STATE OFFICE

ENTERED
SEP 17 2013
BY: AT



When recorded please return to:
Anthony Dial
1945 Alexander Dr
Escondido, CA 92025-6404

QUITCLAIM DEED

THIS QUITCLAIM DEED, Executed this 27th day of March, 2013 by first party Steve Karolyi whose address is P.O. Box 74353, Phoenix, AZ 85087, to second party **Anthony Dial**, whose address is 1945 Alexander Dr. Escondido, CA 92025-6404.

WITNESSETH, That the said first party, for good consideration and for the sum of \$10.00 paid by the second party, the receipt hereby acknowledged, does hereby remise, release and quitclaim unto the second party forever, all the right, title, interest and claim which the first party has in and to the following described lode mining claim, in the County of Yavapai, State of Arizona, to wit:

AMC # 412186 Town Butte #8

Exempt per ARS 11-1134 A6

In WITNESS WHEREOF, the said first party has signed and sealed these presents the day and year first above written.


Signed, sealed and delivered:


Steve Karolyi

State of Arizona } Arizona
County of } Maricopa

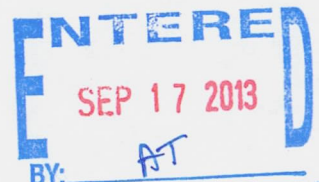
On this 27 day of August, 2013 before me Steve Karolyi, personally appeared, and proved to me on the basis of satisfactory evidence to be the person whose name is subscribed to the within instrument and acknowledged to me that he executed the same in his authorized capacity, and that his signature on the instrument the person, or the entity upon behalf of which the person acted, executed the instrument.

ACKNOWLEDGED by my hand and official notary seal.


Signature



PHOENIX, ARIZONA
2013 AUG 27 P 2:18
RECEIVED
DLM AZ STATE OFFICE



1/5c

When recorded please return to:
William Yocham
1112 Westmont
San Pedro, CA 90731

QUITCLAIM DEED

THIS QUITCLAIM DEED, Executed this 29th day of March, 201, by first party Steve Karolyi, whose address is P.O. Box 74353, Phoenix, AZ 85087, to second party William Yocham whose address is 1112 Westmont., San Pedro, CA 90731.

WITNESSETH, that the said first party, for good consideration and for the sum of \$10.00 paid by the second party, the receipt hereby acknowledged, does hereby remise, release and quitclaim unto the second party forever, all the right, title, interest and claim which the first party has in and to the following described lode mining claim, in the County of La Paz, State of Arizona, to wit:

AMC # 412738 La Paz #11

Exempt per ARS 11-1134 A6

In WITNESS WHEREOF, the said first party has signed and sealed these presents the day and year first above written.


Signed, sealed and delivered:

 Steve Karolyi

State of Arizona } Arizona
County of } Maricopa

On this 27 day of August, 2013 before me Steve Karolyi personally appeared, and proved to me on the basis of satisfactory evidence to be the person whose name is subscribed to the within instrument and acknowledged to me that he executed the same in his authorized capacity, and that his signature on the instrument the person, or the entity upon behalf of which the person acted, executed the instrument.

ACKNOWLEDGED by my hand and official notary seal.


Signature



PHOENIX, ARIZONA
2013 AUG 27 P 2:18
RECEIVED
BLM AZ STATE OFFICE

ENTERED
SEP 17 2013
BY: AT

1/30

When recorded please return to:
Darcy Stumbaugh
1005 Towne Rd
Sequim, WA 98382

QUITCLAIM DEED

THIS QUITCLAIM DEED, Executed this 12th day of August 2013, by first parties Steve Karolyi and Tina Deters whose address is P.O. Box 74353, Phoenix, AZ 85087 to second parties, Darcy Stumbaugh whose address is 1005 Towne Rd., Sequim, WA 98382 and Andrew Rymer whose address is 3995 Georgia Street San Diego, CA 92103.

WITNESSETH, That the said first party, for good consideration and for the sum of \$10.00 paid by the second party, the receipt hereby acknowledged, does hereby remise, release and quitclaim unto the second party forever, all the right, title, interest and claim which the first party has in and to the following described placer mining claim, in the County of La Paz, State of Arizona, to wit:

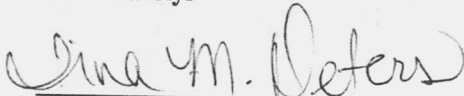
AMC # 414240 Golden Crown #8

Exempt per ARS 11-1134 A6

In WITNESS WHEREOF, the said first party has signed and sealed these presents the day and year first above written.

Signed, sealed and delivered:



Steve Karolyi

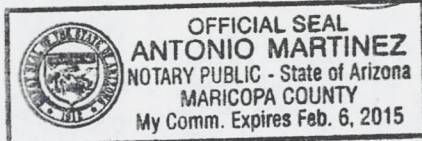

Tina Deters

State of Arizona } Arizona
County of } Maricopa

On this 27 day of August, 2013 before me Steve Karolyi and Tina Deters personally appeared, and proved to me on the basis of satisfactory evidence to be the person whose name is subscribed to the within instrument and acknowledged to me that he executed the same in his authorized capacity, and that his signature on the instrument the person, or the entity upon behalf of which the person acted, executed the instrument.

ACKNOWLEDGED by my hand and official notary seal.


Signature



PHOENIX, ARIZONA
2013 AUG 27 P 2:18
RECEIVED
BLM AZ STATE OFFICE

ENTERED
SEP 17 2013
BY: AT

2/5c

When recorded please return to:
Edwin Clark
Michelle Clark
610 Marion St
Clarksburg, WV 26301

QUITCLAIM DEED

THIS QUITCLAIM DEED, Executed this 24th day of August 2013, by first parties Steve Karolyi whose address is P.O. Box 74353, Phoenix, AZ 85087, to second parties Edwin Clark and Michelle Clark whose address is 610 Marion St., Clarksburg, WV 26301.


WITNESSETH, that the said first party, for good consideration and for the sum of \$10.00 paid by the second party, the receipt hereby acknowledged, does hereby remise, release and quitclaim unto the second party forever, all the right, title, interest and claim which the first party has in and to the following described lode mining claims, in the County of Maricopa, State of Arizona, to wit:

AMC # 413302 Snowball Gold

Exempt per ARS 11-1134 A6

In WITNESS WHEREOF, the said first party has signed and sealed these presents the day and year first above written.


Signed, sealed and delivered:

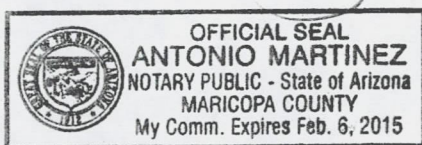
 Steve Karolyi

State of Arizona } Arizona
County of } Maricopa

On this 27 day of August, 2013 before me Steve Karolyi, personally appeared, and proved to me on the basis of satisfactory evidence to be the person whose name is subscribed to the within instrument and acknowledged to me that he executed the same in his authorized capacity, and that his signature on the instrument the person, or the entity upon behalf of which the person acted, executed the instrument.

ACKNOWLEDGED by my hand and official notary seal.


Signature



PHOENIX, ARIZONA
2013 AUG 27 P 2:18
RECEIVED
BLM AZ STATE OFFICE

ENTERED
SEP 17 2013
BY: AFT

5/20

When recorded please return to:
Gary St Pierre
PO Box 295
Bouse, AZ. 85325

QUITCLAIM DEED

THIS QUITCLAIM DEED, Executed this 8th day of June, 2013 by first parties Steve Karolyi and Tina Deters, whose address is P.O. Box 74353, Phoenix, AZ 85087, to second parties, Gary St. Pierre and Waunita Burgess whose address is P.O Box 295., Bouse, AZ 85325.

WITNESSETH, That the said first party, for good consideration and for the sum of \$10.00 paid by the second party, the receipt hereby acknowledged, does hereby remise, release and quitclaim unto the second party forever, all the right, title, interest and claim which the first party has in and to the following described placer mining claims, in the County of La Paz, State of Arizona, to wit:

AMC # 403511 Tres Amigos #3

Exempt per ARS 11-1134 A6

In WITNESS WHEREOF, the said first party has signed and sealed these presents the day and year first above written.

Signed, sealed and delivered:

[Signature] Steve Karolyi
[Signature] Tina Deters

State of Arizona } Arizona
County of } Yavapai

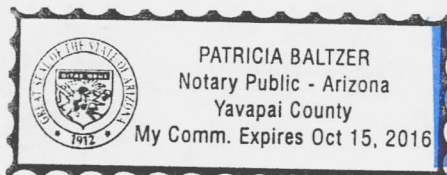
On this 29 day of November, 2013 before me Steve Karolyi and Tina Deters personally appeared, and proved to me on the basis of satisfactory evidence to be the person whose name is subscribed to the within instrument and acknowledged to me that he executed the same in his authorized capacity, and that his signature on the instrument the person, or the entity upon behalf of which the person acted, executed the instrument.

ACKNOWLEDGED by my hand and official notary seal.

[Signature]
Signature

2 not

RECEIVED
BLM AZ STATE OFFICE
2013 NOV 29 P 12:49
PHOENIX, ARIZONA



INTERE
DEC 3 2013
BY: RE

This is the corrected document for QCD received 8/27/13 AMC405325 Atamo Gold #3

When recorded please return to:
Gary St Pierre
PO Box 295
Bouse, AZ. 85325

QUITCLAIM DEED

THIS QUITCLAIM DEED, Executed this 8th day of August, 2013 by first parties Steve Karolyi and Tina Deters, whose address is P.O. Box 74353, Phoenix, AZ 85087, to second parties, Gary St. Pierre and Waunita Burgess whose address is P.O. Box 295., Bouse, AZ 85325.

WITNESSETH, That the said first party, for good consideration and for the sum of \$10.00 paid by the second party, the receipt hereby acknowledged, does hereby remise, release and quitclaim unto the second party forever, all the right, title, interest and claim which the first party has in and to the following described placer mining claims, in the County of La Paz, State of Arizona, to wit:

AMC # 405325 Alamo Gold #3

Exempt per ARS 11-1134 A6

In WITNESS WHEREOF, the said first party has signed and sealed these presents the day and year first above written.

Signed, sealed and delivered:



Steve Karolyi




Tina Deters

State of Arizona } Arizona
County of } Maricopa

On this 27 day of August, 2013 before me Steve Karolyi and Tina Deters personally appeared, and proved to me on the basis of satisfactory evidence to be the person whose name is subscribed to the within instrument and acknowledged to me that he executed the same in his authorized capacity, and that his signature on the instrument the person, or the entity upon behalf of which the person acted, executed the instrument.

ACKNOWLEDGED by my hand and official notary seal.



Signature



PHOENIX, ARIZONA
2013 AUG 27 P 2:18
RECEIVED
BLM AZ STATE OFFICE

Not processed. Claim closed.
Wrong claim name and #.
Corrected document
received 11/29/13 AT

2/5c

When recorded please return to:
Willie Kumskowski
7500 Annette Ave.
Fallon, NV 89406

QUITCLAIM DEED

THIS QUITCLAIM DEED, Executed this 25th day of July 2013, by first parties Steve Karolyi, and Tina Deters, whose address is P.O. Box 74353, Phoenix, AZ 85087, to second parties Willie Kumskowski and Carole A. Trentzsch, whose address is 7500 Annette Ave., Fallon, NV 89406.

WITNESSETH, That the said first party, for good consideration and for the sum of \$10.00 paid by the second party, the receipt hereby acknowledged, does hereby remise, release and quitclaim unto the second party forever, all the right, title, interest and claim which the first party has in and to the following described placer mining claim, in the County of Pinal, State of Arizona, to wit:

AMC # 413998 Rio Oro Gold #2

Exempt per ARS 11-1134 A6

In WITNESS WHEREOF, the said first party has signed and sealed these presents the day and year first above written.


Signed, sealed and delivered:


Steve Karolyi

State of Arizona } Arizona
County of } Maricopa

On this 27 day of August, 2013 before me Steve Karolyi personally appeared, and proved to me on the basis of satisfactory evidence to be the person whose name is subscribed to the within instrument and acknowledged to me that he executed the same in his authorized capacity, and that his signature on the instrument the person, or the entity upon behalf of which the person acted, executed the instrument.

ACKNOWLEDGED by my hand and official notary seal.


Signature



PHOENIX, ARIZONA
2013 AUG 27 P 2:18
RECEIVED
PLM AZ STATE OFFICE

ENTERED
SEP 17 2013
BY: AT

2/5c

State of Arizona } Arizona
County of } Maricopa

Tina M. Deters
Tina Deters

State of Arizona } Arizona
County of } Maricopa

On this 21 day of August, 20113 before me Tina Deters personally appeared, and proved to me on the basis of satisfactory evidence to be the person whose name is subscribed to the within instrument and acknowledged to me that he executed the same in his authorized capacity, and that his signature on the instrument the person, or the entity upon behalf of which the person acted, executed the instrument.

ACKNOWLEDGED by my hand and official notary seal.

Antonio Martinez
Signature



PHOENIX, ARIZONA
2013 AUG 27 P 2:18
RECEIVED
BLM AZ STATE OFFICE

INTEREST
SEP 13 2013

State of Arizona } Arizona
County of } Maricopa

Tina M. Deters
Tina Deters

State of Arizona } Arizona
County of } Maricopa

On this 21 day of August, 20113 before me Tina Deters personally appeared, and proved to me on the basis of satisfactory evidence to be the person whose name is subscribed to the within instrument and acknowledged to me that he executed the same in his authorized capacity, and that his signature on the instrument the person, or the entity upon behalf of which the person acted, executed the instrument.

ACKNOWLEDGED by my hand and official notary seal.

Antonio Martinez
Signature



PHOENIX, ARIZONA
2013 AUG 27 P 2:18
RECEIVED
CLERK STATE OFFICE

**United States Department of the Interior
Bureau of Land Management
LANDS/RECREATION & PLANNING
ONE N CENTRAL AVE
PHOENIX, AZ 85004 -2203
Phone: 602-417-9200**

Receipt

No: 2866622

Transaction #: 2952552	
Date of Transaction: 08/27/2013	
CUSTOMER:	
STEVE KAROLYI PO BOX 74353 PHOENIX, AZ 85087-1006 US	

LINE #	QTY	DESCRIPTION	REMARKS	UNIT PRICE	TOTAL
1	1.00	LOCATABLE MINERALS / MINING CLAIMS- NOT NEW-UNADJUD, ONE AUTH NO. ONLY / MINING CLAIM MONEY RECEIVED CASES: AMC417685/\$110.00	TRF (11)	- n/a -	110.00
TOTAL:					\$110.00

PAYMENT INFORMATION					
1	AMOUNT:	110.00	POSTMARKED:	N/A	
	TYPE:	CHECK	RECEIVED:	08/27/2013	
	CHECK NO:	1510			
	NAME:	KAROLYI, STEVE PO BOX 74353 PHOENIX AZ 85087-1006 US			

REMARKS

This receipt was generated by the automated BLM Collections and Billing System and is a paper representation of a portion of the official electronic record contained therein.

When recorded please return to:
Michael Wong
Deborah Wong
5817 North Ottawa Road
Virginia Beach, Virginia 23462

Amc 423 391
Amc 420 457
Amc 406 703
Amc 416 904
Amc 417 680
Amc 405 325

QUITCLAIM DEED

THIS QUITCLAIM DEED, Executed this 28th day of July 2013, by first parties Steve Karolyi, and Tina Deters, whose address is P.O. Box 74353, Phoenix, AZ 85087, to second parties Micheal Wong and Deborah Wong whose address is 5817 N. Ottawa Rd., Virginia Beach, VA 23462.


WITNESSETH, That the said first party, for good consideration and for the sum of \$10.00 paid by the second party, the receipt hereby acknowledged, does hereby remise, release and quitclaim unto the second party forever, all the right, title, interest and claim which the first party has in and to the following described placer mining claim, in the County of Maricopa, State of Arizona, to wit:


AMC # 423398 Rebel Gold

Exempt per ARS 11-1134 A6

In WITNESS WHEREOF, the said first party has signed and sealed these presents the day and year first above written.

Signed, sealed and delivered:


Steve Karolyi

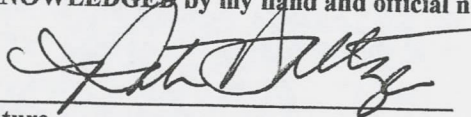

Tina Deters

RECEIVED
PLM AZ STATE OFFICE
2013 AUG 12 P 1:04
PHOENIX, ARIZONA

State of Arizona } Arizona
County of } Maricopa *yavapai*

On this 12 day of August, 2013 before me Steve Karolyi and Tina Deters personally appeared, and proved to me on the basis of satisfactory evidence to be the person whose name is subscribed to the within instrument and acknowledged to me that he executed the same in his authorized capacity, and that his signature on the instrument the person, or the entity upon behalf of which the person acted, executed the instrument.

ACKNOWLEDGED by my hand and official notary seal.


Signature

PATRICIA BALTZER
Notary Public - Arizona
Yavapai County
My Comm. Expires Oct 15, 2016

RECEIVED
SEP 17 2013
BY: AT

**DEPARTMENT OF THE INTERIOR
BUREAU OF LAND MANAGEMENT
MINING CLAIMS
(LIVE) Serial Register Page**

Run Date/Time: 08/15/2013 10:35 AM

Page 1 of 1

01 10-21-1976;090STAT0090;43USC1744

Total Acres
40.000

Serial Number
AMC423398

Case Type 384201: PLACER CLAIM

Claim Name: REBEL GOLD

Lead File Number
AMC423391

Commodity :

Case Disposition: ACTIVE

Required Maintenance Fee: \$280.00

Name & Address

Int Rel

DETERS TINA	PO BOX 74353	PHOENIX, AZ 85087-1006	CLAIMANT
KAROLYI STEVE	PO BOX 74353	PHOENIX, AZ 85087-1006	CLAIMANT

Mer Twp Rng Sec

Quadrant

District/Field Office

County

14	0040N	0070W	027	SE	HASSAYAMPA FO	MARICOPA
----	-------	-------	-----	----	---------------	----------

Act Date

Code Action

Action Remarks

Receipt Number

03/17/2013	403	LOCATION DATE		
06/07/2013	395	RECORDATION NOTICE RECD	1	2809237
06/07/2013	484	LOCATION YEAR / MAINTENANCE	2013;\$140	2809237
06/07/2013	501	ACCT ADV IN LEAD FILE	AMC423391-AMC423400	
06/07/2013	685	ADDL/CURABLE MAINT FEE	2013;\$140	2809237

Line Nr Remarks

NO WARRANTY IS MADE BY BLM
FOR USE OF THE DATA FOR
PURPOSES NOT INTENDED BY BLM

When recorded please return to:
Michael Wong
Deborah Wong
5817 North Ottawa Road
Virginia Beach, Virginia 23462

QUITCLAIM DEED

THIS QUITCLAIM DEED, Executed this 28th day of July 2013, by first parties Steve Karolyi, and Tina Deters, whose address is P.O. Box 74353, Phoenix, AZ 85087, to second parties Micheal Wong and Deborah Wong whose address is 5817 N. Ottawa Rd., Virginia Beach, VA 23462.

WITNESSETH, That the said first party, for good consideration and for the sum of \$10.00 paid by the second party, the receipt hereby acknowledged, does hereby remise, release and quitclaim unto the second party forever, all the right, title, interest and claim which the first party has in and to the following described placer mining claim, in the County of Maricopa, State of Arizona, to wit:

AMC # 423390 Rebel Gold

Exempt per ARS 11-1134 A6

In WITNESS WHEREOF, the said first party has signed and sealed these presents the day and year first above written.

Signed, sealed and delivered:

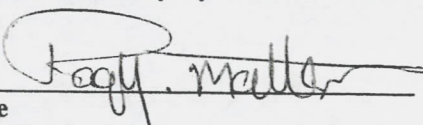

Steve Karolyi


Tina Deters

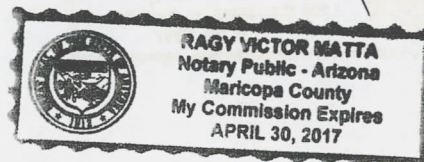
State of Arizona } Arizona
County of } Maricopa

On this 24 day of July, 2013 before me Steve Karolyi and Tina Deters personally appeared, and proved to me on the basis of satisfactory evidence to be the person whose name is subscribed to the within instrument and acknowledged to me that he executed the same in his authorized capacity, and that his signature on the instrument the person, or the entity upon behalf of which the person acted, executed the instrument.

ACKNOWLEDGED by my hand and official notary seal.


Signature

Incorrect Amc# used.
corrected document filed. AT



RECORDED
2013 JUL 25 P 3:00
PHOENIX, ARIZONA

2/10/13

When recorded please return to:
Joan Bivens
94 Economy Grade Rd
Corapolis, PA 15107

QUITCLAIM DEED

THIS QUITCLAIM DEED, Executed this 20th day of July 2013, by first parties Steve Karolyi whose address is P.O. Box 74353, Phoenix, AZ 85087, to second party Joan Bivens whose address is 94 Economy Grade Rd., Corapolis, PA 15107.


WITNESSETH, that the said first party, for good consideration and for the sum of \$10.00 paid by the second party, the receipt hereby acknowledged, does hereby remise, release and quitclaim unto the second party forever, all the right, title, interest and claim which the first party has in and to the following described lode mining claims, in the County of Maricopa, State of Arizona, to wit:

AMC # 423396 Outback #3

Exempt per ARS 11-1134 A6

In WITNESS WHEREOF, the said first party has signed and sealed these presents the day and year first above written.

Signed, sealed and delivered:

 Steve Karolyi

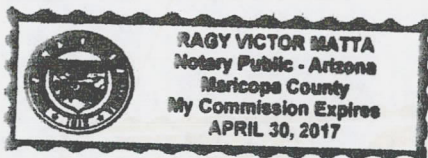
State of Arizona } Arizona
County of } Maricopa

RECEIVED
BLM AZ STATE OFFICE
2013 JUL 25 P 3:01
PHOENIX, ARIZONA

On this 24 day of July, 2013 before me Steve Karolyi, personally appeared, and proved to me on the basis of satisfactory evidence to be the person whose name is subscribed to the within instrument and acknowledged to me that he executed the same in his authorized capacity, and that his signature on the instrument the person, or the entity upon behalf of which the person acted, executed the instrument.

ACKNOWLEDGED by my hand and official notary seal.

Signature



ENTERED
SEP 17 2013
BY: AT

Handwritten initials

When recorded please return to:
Mauro Torrey
P.O Box 1290
Garden Grove, CA. 92842

QUITCLAIM DEED

THIS QUITCLAIM DEED, Executed this 28th day of June 2013, by first parties Steve Karolyi whose address is P.O. Box 74353, Phoenix, AZ 85087, to second party Mauro Torrey whose address is P.O Box 1290., Garden Grove, CA 92842.

WITNESSETH, that the said first party, for good consideration and for the sum of \$10.00 paid by the second party, the receipt hereby acknowledged, does hereby remise, release and quitclaim unto the second party forever, all the right, title, interest and claim which the first party has in and to the following described lode mining claims, in the County of Maricopa, State of Arizona, to wit:

AMC # 420458 Belmont Gold #2

Exempt per ARS 11-1134 A6

In WITNESS WHEREOF, the said first party has signed and sealed these presents the day and year first above written.

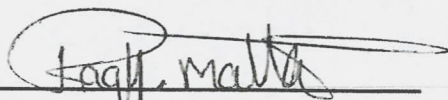
Signed, sealed and delivered:


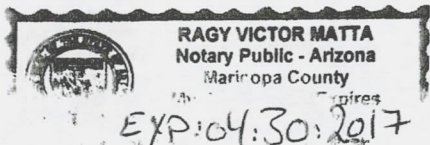
 Steve Karolyi

State of Arizona } Arizona
County of } Maricopa

On this 24 day of July, 2013 before me Steve Karolyi, personally appeared, and proved to me on the basis of satisfactory evidence to be the person whose name is subscribed to the within instrument and acknowledged to me that he executed the same in his authorized capacity, and that his signature on the instrument the person, or the entity upon behalf of which the person acted, executed the instrument.

ACKNOWLEDGED by my hand and official notary seal.


Signature



PHOENIX, ARIZONA
2013 JUL 25 P 3:01
RECORDED
OFFICE
1/32

When recorded please return to:
Nicholas Buruse
4220 NW 166th St.
Ridgefield, WA 98642-9661

QUITCLAIM DEED

THIS QUITCLAIM DEED, Executed this 28th day of June 2013, by first parties Steve Karolyi whose address is P.O. Box 74353, Phoenix, AZ 85087, to second party Nicholas Buruse whose address is 4220 NW 166th ST., Ridgefield, WA 98642-9661.


WITNESSETH, that the said first party, for good consideration and for the sum of \$10.00 paid by the second party, the receipt hereby acknowledged, does hereby remise, release and quitclaim unto the second party forever, all the right, title, interest and claim which the first party has in and to the following described lode mining claims, in the County of Maricopa, State of Arizona, to wit:

AMC # 416706 Black Pearl #7
AMC # 416905 Black Pearl #9

Exempt per ARS 11-1134 A6

In WITNESS WHEREOF, the said first party has signed and sealed these presents the day and year first above written.


Signed, sealed and delivered:

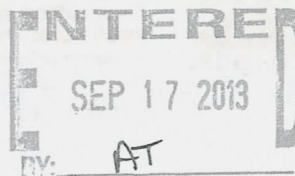
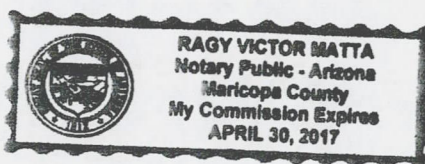
 Steve Karolyi

State of Arizona } Arizona
County of } Maricopa

On this 24 day of July, 2013 before me Steve Karolyi, personally appeared, and proved to me on the basis of satisfactory evidence to be the person whose name is subscribed to the within instrument and acknowledged to me that he executed the same in his authorized capacity, and that his signature on the instrument the person, or the entity upon behalf of which the person acted, executed the instrument.

ACKNOWLEDGED by my hand and official notary seal.


Signature



RECORDED
2013 JUL 25 P 3:01
MARICOPA COUNTY

1/50

When recorded please return to:

Stephen Hanyecz
215 Pleasant Run Rd
XS, NJ 08853-3512

Neshanic Station,

QUITCLAIM DEED

THIS QUITCLAIM DEED, Executed this 16th day of June 2013, by first party Steve Karolyi, whose address is P.O Box 74353, Phoenix, Az 85087 to second party Stephen Hanyecz whose address is 215 Pleasant Run Rd., XS, NJ 08853-3512.

Neshanic Station,

WITNESSETH, That the said first party, for good consideration and for the sum of \$10.00 paid by the second party, the receipt hereby acknowledged, does hereby remise, release and quitclaim unto the second party forever, all the right, title, interest and claim which the first party has in and to the following described Lode mining claim, in the County of La Paz, State of Arizona, to wit:

AMC # 417680 Lucky Strike #1

Exempt per ARS 11-1134 A6

In WITNESS WHEREOF, the said first party has signed and sealed these presents the day and year first above written.

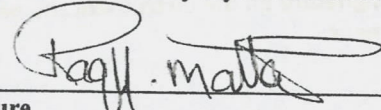
Signed, sealed and delivered:


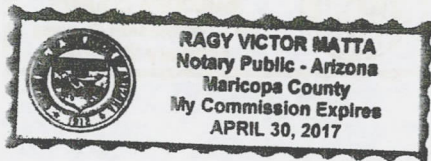

Steve Karolyi

State of Arizona } Arizona
County of } Maricopa

On this 24 day of July, 2013 before me Steve Karolyi personally appeared, and proved to me on the basis of satisfactory evidence to be the person whose name is subscribed to the within instrument and acknowledged to me that he executed the same in his authorized capacity, and that his signature on the instrument the person, or the entity upon behalf of which the person acted, executed the instrument.

ACKNOWLEDGED by my hand and official notary seal.


Signature



FILED
2013 JUL 25 P 3:01
PHOENIX, ARIZONA

1/2

When recorded please return to:

Edith Silverharbour
3806A Bloor Str W Apt #1
Toronto ON
M9B 6C2 Canada

QUITCLAIM DEED

THIS QUITCLAIM DEED, Executed this 3rd day of March 2013, by first parties Shawn Deters and Tina Deters (formerly Lilly) whose address is 32151 S. Maggie Mine Rd., Black Canyon City, AZ 85324, to second parties Alma Globe Group, Inc., whose address is 125 King St., Jackson, WY 83001 and World Industries, Inc., whose address is 848 N. Rainbow Blvd., #2398, Las Vegas, NV 89107.


WITNESSETH, that the said first party, for good consideration and for the sum of \$10.00 paid by the second party, the receipt hereby acknowledged, does hereby remise, release and quitclaim unto the second party forever, all the right, title, interest and claim which the first party has in and to the following described placer mining claims, in the County of La Paz, State of Arizona, to wit:

AMC # 405327 Boot Jack Gold

Exempt per ARS 11-1134 A6

In WITNESS WHEREOF, the said first party has signed and sealed these presents the day and year first above written.

Signed, sealed and delivered:

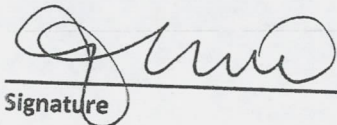

Shawn Deters

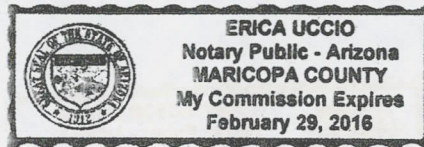
State of Arizona } Arizona
County of } Maricopa

RECORDED
2013 JUL 25 P 3:01
PHOENIX, ARIZONA

On this 3rd day of June, 2013 before me Shawn Deters personally appeared, and proved to me on the basis of satisfactory evidence to be the person whose name is subscribed to the within instrument and acknowledged to me that he executed the same in his authorized capacity, and that his signature on the instrument the person, or the entity upon behalf of which the person acted, executed the instrument.

ACKNOWLEDGED by my hand and official notary seal.


Signature



ENTERED
SEP 17 2013
BY: AT

2/50

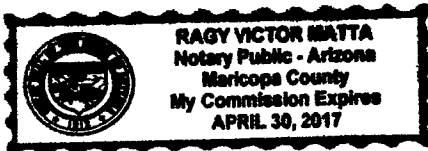
Tina M. Deters Tina Deters

State of Arizona } Arizona
County of } Maricopa

On this 7 day of June, 2013 before me Tina Deters personally appeared, and proved to me on the basis of satisfactory evidence to be the person whose name is subscribed to the within instrument and acknowledged to me that he executed the same in his authorized capacity, and that his signature on the instrument the person, or the entity upon behalf of which the person acted, executed the instrument.

ACKNOWLEDGED by my hand and official notary seal.

Ragy V. Matta
Signature



07-24-2013

2013 JUL 25 P 3:01
MARICOPA COUNTY, ARIZONA

United States Department of the Interior
Bureau of Land Management
 LANDS/RECREATION & PLANNING
 ONE N CENTRAL AVE
 PHOENIX, AZ 85004 -2203
 Phone: 602-417-9200

Receipt

No: 2840025

Transaction #: 2925609	
Date of Transaction: 07/25/2013	
CUSTOMER:	
STEVE KAROLYI PO BOX 74353 PHOENIX, AZ 85087-1006 US	

LINE #	QTY	DESCRIPTION	REMARKS	UNIT PRICE	TOTAL
1	4.00	LOCATABLE MINERALS / MINING CLAIMS- NEW, UNADJUD, ONE OR MORE AUTH NOS / NEW MINING CLAIM PROCESSING FEE \$15 CASES: AMC424429/\$15.00, AMC424430/\$15.00, AMC424431/\$15.00, AMC424432/\$15.00		- n/a -	60.00
2	4.00	LOCATABLE MINERALS / MINING CLAIMS- NEW, UNADJUD, ONE OR MORE AUTH NOS / NEW MINING CLAIM LOCATION FEE \$34 CASES: AMC424429/\$34.00, AMC424430/\$34.00, AMC424431/\$34.00, AMC424432/\$34.00		- n/a -	136.00
3	4.00	LOCATABLE MINERALS / MINING CLAIMS- NEW, UNADJUD, ONE OR MORE AUTH NOS / NEW MINING CLAIM MAINT FEE \$140 CASES: AMC424429/\$140.00, AMC424430/\$140.00, AMC424431/\$140.00, AMC424432/\$140.00		- n/a -	560.00
4	1.00	LOCATABLE MINERALS / MINING CLAIMS- NOT NEW-UNADJUD, ONE AUTH NO. ONLY / MINING CLAIM MONEY RECEIVED CASES: AMC440730/\$160.00	TRF (16)	- n/a -	160.00
<i>407730 money moved AT</i>					TOTAL: \$916.00

PAYMENT INFORMATION			
1	AMOUNT:	916.00	POSTMARKED: N/A
	TYPE:	CHECK	RECEIVED: 07/25/2013
	CHECK NO:	916	
	NAME:	KAROLYI, STEVE PO BOX 74353 PHOENIX AZ 85087-1006 US	

Short #10 received 8/12/13 AT

United States Department of the Interior
 Bureau of Land Management
 LANDS/RECREATION & PLANNING
 ONE N CENTRAL AVE
 PHOENIX, AZ 85004 -2203
 Phone: 602-417-9200

AMC 412732
 AMC 413772
 Receipt AMC 416703
 AMC 417680

No: 2772123

Transaction #: 2856348	ENTERED INTO COMPUTER
Date of Transaction: 04/10/2013	
CUSTOMER: JUL 02 2013 <i>ps</i>	
STEVE KAROLYI PO BOX 74353 NEW RIVER, AZ 85087-1006 US	

LINE #	QTY	DESCRIPTION	REMARKS	UNIT PRICE	TOTAL
1	1.00	LOCATABLE MINERALS / MINING CLAIMS-NOT NEW-UNADJUD, ONE AUTH NO. ONLY / MINING CLAIM MONEY RECEIVED CASES: AMC412736/\$80.00	TRF (8)	- n/a -	80.00
TOTAL:					\$80.00

PAYMENT INFORMATION					
1	AMOUNT:	80.00	POSTMARKED:	N/A	
	TYPE:	CHECK	RECEIVED:	04/10/2013	
	CHECK NO:	7805			
	NAME:	KAROLYI, STEVE PO BOX 74353 NEW RIVER AZ 85087-1006 US			

REMARKS

This receipt was generated by the automated BLM Collections and Billing System and is a paper representation of a portion of the official electronic record contained therein.

Amc 412732

When recorded please return to:
Ricky Grohe
948 Highside Ct.
Las Vegas, NV 89110

QUITCLAIM DEED

THIS QUITCLAIM DEED, Executed this 14th day of November, 2012, by first parties Steve Karolyi and Tina Lilly whose address is P.O. Box 74353, Phoenix, AZ 85087, to second parties Ricky Grohe and Baerbel Mapel whose address is 948 Highside Ct., Las Vegas, NV 89110.

WITNESSETH, that the said first party, for good consideration and for the sum of \$10.00 paid by the second party, the receipt hereby acknowledged, does hereby remise, release and quitclaim unto the second party forever, all the right, title, interest and claim which the first party has in and to the following described placer mining claim, in the County of Mohave, State of Arizona, to wit:

AMC # 412736 Gold Basin #1 *CLAIM ALREADY TRANS ON 11/15/12 (TS) Receipt # 2690539*

Exempt per ARS 11-1134 A6

In WITNESS WHEREOF, the said first party has signed and sealed these presents the day and year first above written.

Signed, sealed and delivered:

[Signature] Steve Karolyi

[Signature] Tina Lilly

State of Arizona } Arizona
County of } Maricopa


2013 APR 10 P 1:42
OFFICE

On this 9 day of April, 2013 before me Steve Karolyi and Tina Lilly personally appeared, and proved to me on the basis of satisfactory evidence to be the person whose name is subscribed to the within instrument and acknowledged to me that he executed the same in his authorized capacity, and that his signature on the instrument the person, or the entity upon behalf of which the person acted, executed the instrument.

ACKNOWLEDGED by my hand and official notary seal.

[Signature]
Signature

Duplicate QCD
ENTERED INTO COMPUTER
JUL 02 2013 PB



AC 396 Earned Using Ac 398 in Action Details:
\$2000; 398 per AC

3/30

**DEPARTMENT OF THE INTERIOR
BUREAU OF LAND MANAGEMENT
MINING CLAIMS
(LIVE) Serial Register Page**

Run Date/Time: 07/03/2013 09:19 AM

Page 1 of 1

01 10-21-1976;090STAT0090;43USC1744

Case Type 384201: PLACER CLAIM

Total Acres

Serial Number

Claim Name: GOLD BASIN #1

40.000

AMC412736

Commodity :

Lead File Number

Case Disposition: ACTIVE

AMC412732

Required Maintenance Fee: \$280.00

Name & Address

MAPEL BAERBEL	948 HIGHSIDE CT	LAS VEGAS, NV 89110-2910	Int Rel
GROHE RICKY	948 HIGHSIDE CT	LAS VEGAS, NV 89110-2910	CLAIMANT
			CLAIMANT

Mer Twp	Rng	Sec	Quadrant	District/Field Office	County
14	0280N	0180W	022 SE	KINGMAN FO	MOHAVE

Act Date	Code	Action	Action Remarks	Receipt Number
11/01/2011	403	LOCATION DATE		
12/19/2011	395	RECORDATION NOTICE RECD	1	2484461
08/31/2012	682	MAINTENANCE FEE/\$140	2013;\$280	2647313
12/19/2011	484	LOCATION YEAR / MAINTENANCE	2012	2484461
04/10/2013	396	TRF OF INTEREST FILED	\$20.00;398	2772123
11/15/2012	396	TRF OF INTEREST FILED	KAROLYI STEVE	2690539
11/15/2012	396	TRF OF INTEREST FILED	LILLY TINA	2690539
06/11/2012	669	LAND STATUS CHECKED		
12/19/2011	501	ACCT ADV IN LEAD FILE	AMC412732-AMC412738;	

Line Nr Remarks

NO WARRANTY IS MADE BY BLM
FOR USE OF THE DATA FOR
PURPOSES NOT INTENDED BY BLM

AMC 413772

When recorded please return to:
Salvador Mark Alvarez - 2-New ID's Extended
Erika Maria Sandoval - correct Address
2501 Monte Carlo Dr. -
Las Vegas, NV 89108. PB

JUN 26 2013 PB

QUITCLAIM DEED

THIS QUITCLAIM DEED, Executed this 17th day of February, 2013, by first parties Steve Karolyi and Tina Lilly whose address is P.O. Box 74353, Phoenix, AZ 85087, to second parties Salvador Alvarez and Erika Sandoval whose address is 250 Monte Carlo Dr., Las Vegas, NV 89101.

WITNESSETH, that the said first party, for good consideration and for the sum of \$10.00 paid by the second party, the receipt hereby acknowledged, does hereby remise, release and quitclaim unto the second party forever, all the right, title, interest and claim which the first party has in and to the following described placer mining claim, in the County of Mohave, State of Arizona, to wit:

AMC # 413776 Gold Basin South #5

Exempt per ARS 11-1134 A6

In WITNESS WHEREOF, the said first party has signed and sealed these presents the day and year first above written.

Signed, sealed and delivered:

[Signature] Steve Karolyi

[Signature] Tina Lilly

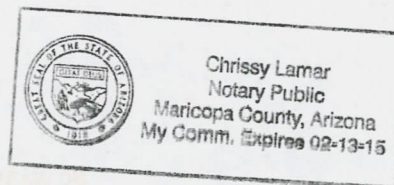
State of Arizona } Arizona
County of } Maricopa

2013 APR 10 P 1:42
MARICOPA COUNTY, ARIZONA
CLERK OF SUPERIOR COURT

On this 9 day of April, 2013 before me Steve Karolyi and Tina Lilly personally appeared, and proved to me on the basis of satisfactory evidence to be the person whose name is subscribed to the within instrument and acknowledged to me that he executed the same in his authorized capacity, and that his signature on the instrument the person, or the entity upon behalf of which the person acted, executed the instrument.

ACKNOWLEDGED by my hand and official notary seal.

[Signature]
Signature



ENTERED INTO COMPUTER
JUL 02 2013 PB

2/SC

New Customer Screen

System ID:

Proprietor Number: **2348640**

Proprietor Name:

Category:

Address:

City:

State:

Zip:

Save

Customer details successfully Inserted for Customer Id 2348640

New Customer Screen

System ID:
Proprietor Number: **2348641**
Proprietor Name:
Category:
Address:

City:
State:
Zip:

Customer details successfully Inserted for Customer Id 2348641

**DEPARTMENT OF THE INTERIOR
BUREAU OF LAND MANAGEMENT
MINING CLAIMS
(LIVE) Serial Register Page**

Run Date/Time: 07/03/2013 09:17 AM

Page 1 of 1

01 10-21-1976;090STAT0090;43USC1744

Case Type 384201: PLACER CLAIM

Claim Name: GOLD BASIN SOUTH #5

Commodity :

Case Disposition: ACTIVE

Required Maintenance Fee: \$280.00

Total Acres

40.000

Serial Number

AMC413776

Lead File Number

AMC413772

Name & Address

SANDOVAL ERIKA	2501 MONTE CARLO DR	LAS VEGAS, NV 89108-3914	Int Rel
ALVAREZ SALVADOR	2501 MONTE CARLO DR	LAS VEGAS, NV 89108-3914	CLAIMANT
			CLAIMANT

Mer	Twp	Rng	Sec	Quadrant	District/Field Office	County
14	0280N	0180W	034	NE	KINGMAN FO	MOHAVE

Act Date	Code	Action	Action Remarks	Receipt Number
12/15/2011	403	LOCATION DATE		
02/07/2012	395	RECORDATION NOTICE RECD	1	2510720
08/31/2012	682	MAINTENANCE FEE/\$140	2013;\$280	2647358
02/07/2012	484	LOCATION YEAR / MAINTENANCE	2012	2510720
04/10/2013	396	TRF OF INTEREST FILED	LILLY TINA	2772123
04/10/2013	396	TRF OF INTEREST FILED	KAROLYI STEVE	2772123
06/14/2012	669	LAND STATUS CHECKED		
02/07/2012	501	ACCT ADV IN LEAD FILE	AMC413772-AMC413788;	

Line Nr Remarks

NO WARRANTY IS MADE BY BLM
FOR USE OF THE DATA FOR
PURPOSES NOT INTENDED BY BLM

Amc 416703

When recorded please return to:
Nicholas Buruse
4220 NW 166th St.
Ridgefield, WA 98642-9661

QUITCLAIM DEED

THIS QUITCLAIM DEED, Executed this 20th day of March 2013, by first parties Steve Karolyi whose address is P.O. Box 74353, Phoenix, AZ 85087, to second party Nicholas Buruse whose address is 4220 NW 166th ST., Ridgefield, WA 98642-9661.

WITNESSETH, that the said first party, for good consideration and for the sum of \$10.00 paid by the second party, the receipt hereby acknowledged, does hereby remise, release and quitclaim unto the second party forever, all the right, title, interest and claim which the first party has in and to the following described lode mining claims, in the County of Maricopa, State of Arizona, to wit:

AMC # 416703 Black Pearl #4
AMC # 416704 Black Pearl #5

Exempt per ARS 11-1134 A6

In WITNESS WHEREOF, the said first party has signed and sealed these presents the day and year first above written.

Signed, sealed and delivered:

[Signature] Steve Karolyi

[Signature] Tina Lilly

State of Arizona } Arizona
County of } Maricopa

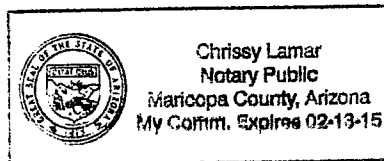
2013 APR 10 PM 1:42
NOTARY PUBLIC

On this 9 day of April, 2013 before me Steve Karolyi, personally appeared, and proved to me on the basis of satisfactory evidence to be the person whose name is subscribed to the within instrument and acknowledged to me that he executed the same in his authorized capacity, and that his signature on the instrument the person, or the entity upon behalf of which the person acted, executed the instrument.

ACKNOWLEDGED by my hand and official notary seal.

[Signature]
Signature

ENTERED INTO COMPUTER
JUL 02 2013 PB



2/6

MC Mass Owner Update

Starting Serial Number

416703

Ending Serial Number

416704

Available Options

Delete Owner - 396 TRF OF INT - (money sent to CBS)

Owner Details

Owner	Address	Address2	City	State	Zip
KAROLYI STEVE <input type="button" value="Lookup"/>	PO BOX 74353		PHOENIX	AZ	850871006

Action Date: 04/10/2013

Action Remark: KAROLYI STEVE

Receipt Nr: 2772123

Errors:

Transaction Successful.
Transaction Successful.

DEPARTMENT OF THE INTERIOR
BUREAU OF LAND MANAGEMENT
MINING CLAIMS
(LIVE) Serial Register Page

Run Date/Time: 07/03/2013 09:13 AM

Page 1 of 1

01 05-10-1872;017STAT0091;30USC26,28,34

Case Type 384101: LODE CLAIM

Claim Name: BLACK PEARL #4

Commodity :

Case Disposition: ACTIVE

Required Maintenance Fee: \$140.00

Total Acres

20.660

Serial Number

AMC416703

Lead File Number

AMC416703

Name & Address

BURUSE NICHOLAS

4220 NW 166TH ST

RIDGEFIELD, WA 98642-9661

Int Rel

CLAIMANT

Mer Twp Rng Sec

14 0040N 0070W 020

Quadrant

NE

District/Field Office

HASSAYAMPA FO

County

MARICOPA

Act Date

04/29/2012

Code Action

403 LOCATION DATE

Action Remarks

Receipt Number

07/17/2012

395 RECORDATION NOTICE RECD

1

2610315

08/31/2012

682 MAINTENANCE FEE/\$140

2013;\$140

2647358

07/17/2012

484 LOCATION YEAR / MAINTENANCE

2012

2610315

04/11/2013

669 LAND STATUS CHECKED

04/10/2013

396 TRF OF INTEREST FILED

KAROLYI STEVE

2772123

07/17/2012

501 ACCT ADV IN LEAD FILE

AMC416703-AMC416708;

Line Nr Remarks

NO WARRANTY IS MADE BY BLM
 FOR USE OF THE DATA FOR
 PURPOSES NOT INTENDED BY BLM

**DEPARTMENT OF THE INTERIOR
BUREAU OF LAND MANAGEMENT
MINING CLAIMS
(LIVE) Serial Register Page**

Run Date/Time: 07/03/2013 09:14 AM

Page 1 of 1

01 05-10-1872;017STAT0091;30USC26,28,34

Case Type 384101: LODE CLAIM

Claim Name: BLACK PEARL #5

Commodity :

Case Disposition: ACTIVE

Required Maintenance Fee: \$140.00

Total Acres

20.660

Serial Number

AMC416704

Lead File Number

AMC416703

Name & Address

BURUSE NICHOLAS

4220 NW 166TH ST

RIDGEFIELD, WA 98642-9661

Int Rel

CLAIMANT

Mer Twp Rng Sec

14 0040N 0070W 020

Quadrant

NE,NW

District/Field Office

HASSAYAMPA FO

County

MARICOPA

Act Date

Code Action

Action Remarks

Receipt Number

04/29/2012

403 LOCATION DATE

07/17/2012

395 RECORDATION NOTICE RECD 1

2610315

08/31/2012

682 MAINTENANCE FEE/\$140 2013;\$140

2647358

07/17/2012

484 LOCATION YEAR / MAINTENANCE 2012

2610315

04/11/2013

669 LAND STATUS CHECKED

04/10/2013

396 TRF OF INTEREST FILED KAROLYI STEVE

2772123

07/17/2012

501 ACCT ADV IN LEAD FILE AMC416703-AMC416708;

Line Nr Remarks

NO WARRANTY IS MADE BY BLM
FOR USE OF THE DATA FOR
PURPOSES NOT INTENDED BY BLM

Amc 417680

When recorded please return to:
Caryn Graves
N5650 Star Siding Rd - 1-new ID entered
Shingleton, MI 49884-9658 JUN 26 2013
CB

QUITCLAIM DEED

THIS QUITCLAIM DEED, Executed this 9th day of April 2013, by first party Steve Karolyi, whose address is P.O Box 74353, Phoenix, Az 85087 to second party Caryn Graves whose address is N5650 Star Siding Rd., Shingleton, MI 49884-9658.

WITNESSETH, That the said first party, for good consideration and for the sum of \$10.00 paid by the second party, the receipt hereby acknowledged, does hereby remise, release and quitclaim unto the second party forever, all the right, title, interest and claim which the first party has in and to the following described Lode mining claim, in the County of La Paz, State of Arizona, to wit:

AMC # 417681 Lucky Strike #2

Exempt per ARS 11-1134 A6

In WITNESS WHEREOF, the said first party has signed and sealed these presents the day and year first above written.

Signed, sealed and delivered:

Steve Karolyi
Steve Karolyi

2013 APR 10 P 1:15
MARICOPA COUNTY, ARIZONA

State of Arizona } Arizona
County of } Maricopa


On this 9 day of April, 2013 before me Steve Karolyi personally appeared, and proved to me on the basis of satisfactory evidence to be the person whose name is subscribed to the within instrument and acknowledged to me that he executed the same in his authorized capacity, and that his signature on the instrument the person, or the entity upon behalf of which the person acted, executed the instrument.

ACKNOWLEDGED by my hand and official notary seal.

Chrisay Lamar
Signature

ENTERED INTO COMPUTER

JUL 02 2013 CB



1/20

New Customer Screen

System ID:

Proprietor Number: **2348642**

Proprietor Name:

Category:

Address:

City:

State:

Zip:

Save

Customer details successfully Inserted for Customer Id 2348642

DEPARTMENT OF THE INTERIOR
BUREAU OF LAND MANAGEMENT
MINING CLAIMS
(LIVE) Serial Register Page

Run Date/Time: 07/03/2013 09:15 AM

Page 1 of 1

01 05-10-1872;017STAT0091;30USC26,28,34

Case Type 384101: LODE CLAIM

Claim Name: LUCKY STRIKE #2

Commodity :

Case Disposition: ACTIVE

Required Maintenance Fee: \$140.00

Total Acres

20.660

Serial Number

AMC417681

Lead File Number

AMC417680

Name & Address

GRAVES CARYN N5650 STAR SIDING RD SHINGLETON, MI 49884-9658 CLAIMANT

Mer Twp	Rng	Sec	Quadrant	District/Field Office	County
14	0050N	0120W	027 NE.SE	LAKE HAVASU FO	LA PAZ

Act Date	Code	Action	Action Remarks	Receipt Number
09/02/2012	403	LOCATION DATE		
09/24/2012	395	RECORDATION NOTICE RECD	1	2663443
09/24/2012	484	LOCATION YEAR / MAINTENANCE	2013;\$140	2663443
05/02/2013	669	LAND STATUS CHECKED		
04/10/2013	396	TRF OF INTEREST FILED	KAROLYI STEVE	2772123
09/24/2012	501	ACCT ADV IN LEAD FILE	AMC417680-AMC417685;	

Line Nr Remarks

NO WARRANTY IS MADE BY BLM
FOR USE OF THE DATA FOR
PURPOSES NOT INTENDED BY BLM

AMC 417680

When recorded please return to:
Brent Fuerstenberg
609 3rd Ave NE
Jamestown, ND 58401-3331
- new ID
JUN 26 2013
PB

QUITCLAIM DEED

THIS QUITCLAIM DEED, Executed this 20th day of March 2013, by first party Steve Karolyi, whose address is P.O Box 74353, Phoenix, Az 85087 to second party Brent Fuerstenberg whose address is 609 3rd Ave NE., Jamestown, ND 58401-3331.

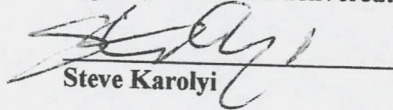
WITNESSETH, That the said first party, for good consideration and for the sum of \$10.00 paid by the second party, the receipt hereby acknowledged, does hereby remise, release and quitclaim unto the second party forever, all the right, title, interest and claim which the first party has in and to the following described Lode mining claim, in the County of La Paz, State of Arizona, to wit:

AMC # 417684 Lucky Strike #5

Exempt per ARS 11-1134 A6

In WITNESS WHEREOF, the said first party has signed and sealed these presents the day and year first above written.

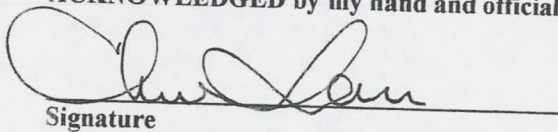
Signed, sealed and delivered:



Steve Karolyi

State of Arizona } Arizona
County of } Maricopa

On this 9 day of April, 2013 before me Steve Karolyi personally appeared, and proved to me on the basis of satisfactory evidence to be the person whose name is subscribed to the within instrument and acknowledged to me that he executed the same in his authorized capacity, and that his signature on the instrument the person, or the entity upon behalf of which the person acted, executed the instrument.

ACKNOWLEDGED by my hand and official notary seal.


Signature


Chrissy Lamar
Notary Public
Maricopa County, Arizona
My Comm. Expires 02-13-15

ENTERED INTO COMPUTER
JUL 02 2013
PB

2013 APR 10 P 1:42
MARICOPA COUNTY, ARIZONA
COUNTY CLERK'S OFFICE

2/5

New Customer Screen

System ID: MC

Proprietor Number: 2348639

ENTERED INTO COMPUTER

Proprietor Name: FUERSTENBERG BRENT

JUN 26 2013 *FB*

Category: P - PRIVATE

Address: 609 3RD AVE NE

City: JAMESTOWN

State: ND

Zip: 584013331

Save

Customer details successfully Inserted for Customer Id 2348639

**DEPARTMENT OF THE INTERIOR
BUREAU OF LAND MANAGEMENT
MINING CLAIMS**

(LIVE) Serial Register Page

Run Date/Time: 07/03/2013 09:15 AM

Page 1 of 1

01 05-10-1872;017STAT0091;30USC26,28,34

Total Acres

Serial Number

Case Type 384101: LODE CLAIM

20.660

AMC417684

Claim Name: LUCKY STRIKE #5

Lead File Number

Commodity :

AMC417680

Case Disposition: ACTIVE

Required Maintenance Fee: \$140.00

Name & Address	Int Rel
FUERSTENBERG BRENT 609 3RD AVE NE JAMESTOWN, ND 58401-3331	CLAIMANT

Mer Twp	Rng	Sec	Quadrant	District/Field Office	County
14	0050N	0120W	027 SE	LAKE HAVASU FO	LA PAZ

Act Date	Code	Action	Action Remarks	Receipt Number
09/02/2012	403	LOCATION DATE		
09/24/2012	395	RECORDATION NOTICE RECD	1	2663443
09/24/2012	484	LOCATION YEAR / MAINTENANCE	2013;\$140	2663443
05/02/2013	669	LAND STATUS CHECKED		
04/10/2013	396	TRF OF INTEREST FILED	KAROLYI STEVE	2772123
09/24/2012	501	ACCT ADV IN LEAD FILE	AMC417680-AMC417685;	

Line Nr Remarks

NO WARRANTY IS MADE BY BLM
FOR USE OF THE DATA FOR
PURPOSES NOT INTENDED BY BLM

AMC 417680

When recorded please return to:
Daniel Lathrop
1594 Wadsworth Way
Dixon. IL 61021-8642

QUITCLAIM DEED

THIS QUITCLAIM DEED, Executed this 12th day of January 2013, by first party Steve Karolyi, whose address is P.O Box 74353, Phoenix, Az 85087 to second parties Daniel Lathrop and Lisa Lathrop whose address is 1594 Wadsworth Way., Dixon, IL 61021-8642.

WITNESSETH, That the said first party, for good consideration and for the sum of \$10.00 paid by the second party, the receipt hereby acknowledged, does hereby remise, release and quitclaim unto the second party forever, all the right, title, interest and claim which the first party has in and to the following described Lode mining claim, in the County of La Paz, State of Arizona, to wit:

AMC # 417683 Lucky Strike #4

Exempt per ARS 11-1134 A6

In WITNESS WHEREOF, the said first party has signed and sealed these presents the day and year first above written.

Signed, sealed and delivered:



Steve Karolyi


RECORDED
2013 FEB 14 A 9:37
OFFICE

State of Arizona } Arizona
County of } Maricopa

On this 13th day of February, 2013 before me Steve Karolyi personally appeared, and proved to me on the basis of satisfactory evidence to be the person whose name is subscribed to the within instrument and acknowledged to me that he executed the same in his authorized capacity, and that his signature on the instrument the person, or the entity upon behalf of which the person acted, executed the instrument.

ACKNOWLEDGED by my hand and official notary seal.


Signature

 Chrissy Lamar
Notary Public
Maricopa County, Arizona
My Comm. Expires 02-13-15

3/4/2013
ENTERED INTO COMPUTER TS

2/1/13

United States Department of the Interior
Bureau of Land Management
 LANDS/RECREATION & PLANNING
 ONE N CENTRAL AVE
 PHOENIX, AZ 85004 -2203
 Phone: 602-417-9200

Receipt

No: 2739631

Transaction #: 2822608	
Date of Transaction: 02/14/2013	
CUSTOMER:	
STEVE KAROLYI PO BOX 74353 PHOENIX, AZ 85087-1006 US	

LINE #	QTY	DESCRIPTION	REMARKS	UNIT PRICE	TOTAL
1	1.00	LOCATABLE MINERALS / MINING CLAIMS-NOT NEW-UNADJUD, ONE AUTH NO. ONLY / MINING CLAIM MONEY RECEIVED CASES: AMC412427/\$340.00	TRF (34)	- n/a -	340.00
TOTAL:					\$340.00

PAYMENT INFORMATION			
1	AMOUNT:	340.00	POSTMARKED: N/A
	TYPE:	CHECK	RECEIVED: 02/14/2013
	CHECK NO:	7779	
	NAME:	KAROLYI, STEVE PO BOX 74353 PHOENIX AZ 85087-1006 US	

REMARKS

This receipt was generated by the automated BLM Collections and Billing System and is a paper representation of a portion of the official electronic record contained therein.

NOTICE!!

These documents have been scanned!

Do not place un-scanned documents beneath this notice!

Do not remove this notice from this file!

GPO Jacket No. 560-102
Print Order 61540
Rise Business Services, LLC
Job=AZ15 5/13/2019



Box Number= AZ15044



Claim Begin-End: AMC417680-AMC417685

4 Miscellaneous



AZ15044-3

AMC417667-AMC418586

Provided by Sonia Santillan/WO from vendor
Address corrections 5/19/15

417680

Admin State	Serial Nr Full	Mc Lead Case Ser Nr	Cust Nm	Address	City	State	Zip	Move Date	Address	Address 2	City	State	Zip5	Zip4
AZ	AMC416357	AMC416357	ANDERSON LARRY	6335 N POTTERY PL	PRESCOTT	AZ	863058661	201502	20490 TIMOTHY DR		SOULSBYVILL	CA	95372	9737
AZ	AMC425373	AMC425373	BENNETTO JOHN	20218 E TONELEA TRL	MAYER	AZ	863332509	201502	22119 N 36TH ST		PHOENIX	AZ	85050	7395
AZ	AMC425294	AMC425284	BLUNCK PHILLIP	260 HUDSON AVE	NAMPA	ID	836512320	201412	6452 CHERRY LN		NAMPA	ID	83687	8300
AZ	AMC404135	AMC404130	BRITTON DOUG	17210 E HILLCREST DR	FOUNTAIN HILLS	AZ	852686719	201411	15359 E LOTUS LN		FOUNTAIN HILLS	AZ	85268	4375
AZ	AMC404136	AMC404130	BRITTON DOUG	17210 E HILLCREST DR	FOUNTAIN HILLS	AZ	852686719	201411	15359 E LOTUS LN		FOUNTAIN HILLS	AZ	85268	4375
AZ	AMC417510	AMC417508	BRUNN MICHAEL	4664 FLANDERS WAY	DENVER	CO	802496687	201403	1181 S ZENO WAY	UNIT D	AURORA	CO	80017	5726
AZ	AMC417511	AMC417508	BRUNN MICHAEL	4664 FLANDERS WAY	DENVER	CO	802496687	201403	1181 S ZENO WAY	UNIT D	AURORA	CO	80017	5726
AZ	AMC417512	AMC417508	BRUNN MICHAEL	4664 FLANDERS WAY	DENVER	CO	802496687	201403	1181 S ZENO WAY	UNIT D	AURORA	CO	80017	5726
AZ	AMC350781	AMC350781	BURKETT DAVID	17007 E DARLEEN DR	LEANDER	TX	786419616	201411	17504 W 1ST ST		LEANDER	TX	78641	9469
AZ	AMC421630	AMC421630	CARLING JOSH	PO BOX 1412	BAGDAD	AZ	863211412	201407	HC 1	BOX 3061	BAGDAD	AZ	86321	9706
AZ	AMC421631	AMC421630	CARLING JOSH	PO BOX 1412	BAGDAD	AZ	863211412	201407	HC 1	BOX 3061	BAGDAD	AZ	86321	9706
AZ	AMC421632	AMC421630	CARLING JOSH	PO BOX 1412	BAGDAD	AZ	863211412	201407	HC 1	BOX 3061	BAGDAD	AZ	86321	9706
AZ	AMC424950	AMC424950	CARLING JOSH	PO BOX 1412	BAGDAD	AZ	863211412	201407	HC 1	BOX 3061	BAGDAD	AZ	86321	9706
AZ	AMC424951	AMC424950	CARLING JOSH	PO BOX 1412	BAGDAD	AZ	863211412	201407	HC 1	BOX 3061	BAGDAD	AZ	86321	9706
AZ	AMC429445	AMC429445	CHARLEBOIX HOWARD F	4804 4TH AVE N APT 2	GREAT FALLS	MT	594051415	201403	48 COVE LN		GREAT FALLS	MT	59404	6123
AZ	AMC429446	AMC429445	CHARLEBOIX HOWARD F	4804 4TH AVE N APT 2	GREAT FALLS	MT	594051415	201403	48 COVE LN		GREAT FALLS	MT	59404	6123
AZ	AMC422789	AMC422789	CIESZKI TIMOTHY K	PO BOX 1	YARNELL	AZ	853620001	201410	419 N WASHINGTON AVE		TITUSVILLE	FL	32796	5808
AZ	AMC424569	AMC424569	CIESZKI TIMOTHY K	PO BOX 1	YARNELL	AZ	853620001	201410	419 N WASHINGTON AVE		TITUSVILLE	FL	32796	5808
AZ	AMC430246	AMC430246	CIUMMO MICHAEL	11433 E JUAN TABO RD	SCOTTSDALE	AZ	852555706	201503	19602 N 32ND ST	LOT 94	PHOENIX	AZ	85050	1930
AZ	AMC430247	AMC430246	CIUMMO MICHAEL	11433 E JUAN TABO RD	SCOTTSDALE	AZ	852555706	201503	19602 N 32ND ST	LOT 94	PHOENIX	AZ	85050	1930
AZ	AMC416910	AMC416910	CLARK ANDY	PO BOX 354	SUPERIOR	AZ	851731305	201409	53515 SUTTON PL		MIAMI	AZ	85539	9630
AZ	AMC421119	AMC421119	CODER LANA	2138 LYNXWOOD DR	PRESCOTT	AZ	863015481	201412	10801 S STATE ROUTE 69		MAYER	AZ	86333	5804
AZ	AMC420818	AMC420818	COUILLARD JACKIE	11663 PINE BEACH DR	BRAINERD	MN	564012065	201405	3014 ROCKING RANCH RD SW		PINE RIVER	MN	56474	4030
AZ	AMC426108	AMC426104	CRAWFORD SHAWN	2630 ARNOLD DR	ELLSWORTH AFB	SD	577064813	201503	9405 OREN THOMPSON RD		CHARLOTTE	NC	28213	7733
AZ	AMC395633	AMC395633	DAMOUTH LANNY	4717 W PARADISE LN	GLENDALE	AZ	853062632	201408	5350 W BELL RD	STE C122	GLENDALE	AZ	85308	3907
AZ	AMC395634	AMC395633	DAMOUTH LANNY	4717 W PARADISE LN	GLENDALE	AZ	853062632	201408	5350 W BELL RD	STE C122	GLENDALE	AZ	85308	3907
AZ	AMC428197	AMC428197	DESERT GOLD DIGGERS INC	PO BOX 85358	TUCSON	AZ	857545358	201407	PO BOX 5215		TUCSON	AZ	85703	0215
AZ	AMC428198	AMC428197	DESERT GOLD DIGGERS INC	PO BOX 85358	TUCSON	AZ	857545358	201407	PO BOX 5215		TUCSON	AZ	85703	0215
AZ	AMC428199	AMC428197	DESERT GOLD DIGGERS INC	PO BOX 85358	TUCSON	AZ	857545358	201407	PO BOX 5215		TUCSON	AZ	85703	0215
AZ	AMC428200	AMC428197	DESERT GOLD DIGGERS INC	PO BOX 85358	TUCSON	AZ	857545358	201407	PO BOX 5215		TUCSON	AZ	85703	0215
AZ	AMC428201	AMC428197	DESERT GOLD DIGGERS INC	PO BOX 85358	TUCSON	AZ	857545358	201407	PO BOX 5215		TUCSON	AZ	85703	0215
AZ	AMC428202	AMC428197	DESERT GOLD DIGGERS INC	PO BOX 85358	TUCSON	AZ	857545358	201407	PO BOX 5215		TUCSON	AZ	85703	0215
AZ	AMC428203	AMC428197	DESERT GOLD DIGGERS INC	PO BOX 85358	TUCSON	AZ	857545358	201407	PO BOX 5215		TUCSON	AZ	85703	0215
AZ	AMC428204	AMC428197	DESERT GOLD DIGGERS INC	PO BOX 85358	TUCSON	AZ	857545358	201407	PO BOX 5215		TUCSON	AZ	85703	0215
AZ	AMC428205	AMC428197	DESERT GOLD DIGGERS INC	PO BOX 85358	TUCSON	AZ	857545358	201407	PO BOX 5215		TUCSON	AZ	85703	0215
AZ	AMC428206	AMC428197	DESERT GOLD DIGGERS INC	PO BOX 85358	TUCSON	AZ	857545358	201407	PO BOX 5215		TUCSON	AZ	85703	0215
AZ	AMC428207	AMC428197	DESERT GOLD DIGGERS INC	PO BOX 85358	TUCSON	AZ	857545358	201407	PO BOX 5215		TUCSON	AZ	85703	0215
AZ	AMC428208	AMC428197	DESERT GOLD DIGGERS INC	PO BOX 85358	TUCSON	AZ	857545358	201407	PO BOX 5215		TUCSON	AZ	85703	0215
AZ	AMC428209	AMC428197	DESERT GOLD DIGGERS INC	PO BOX 85358	TUCSON	AZ	857545358	201407	PO BOX 5215		TUCSON	AZ	85703	0215
AZ	AMC428286	AMC428286	DESERT GOLD DIGGERS INC	PO BOX 85358	TUCSON	AZ	857545358	201407	PO BOX 5215		TUCSON	AZ	85703	0215
AZ	AMC428287	AMC428286	DESERT GOLD DIGGERS INC	PO BOX 85358	TUCSON	AZ	857545358	201407	PO BOX 5215		TUCSON	AZ	85703	0215
AZ	AMC427885	AMC427885	DIXON NELSON	PO BOX 819	CONGRESS	AZ	853320819	201504	251 S SCOTT DR		SEQUIM	WA	98382	6806
AZ	AMC418665	AMC418660	FINK ALAN	718 AVENUE D	BILLINGS	MT	591023536	201504	114 9TH AVE SW		SIDNEY	MT	59270	3721
AZ	AMC390947	AMC390947	FROMBACH ELMER W JR	4103 55TH AVE SW	SEATTLE	WA	981163916	201501	1925 S CORONADO RD	APT 2069	GILBERT	AZ	85295	2215
AZ	AMC390947	AMC390947	FROMBACH KRISTI	4103 55TH AVE SW	SEATTLE	WA	981163916	201501	1925 S CORONADO RD	APT 2069	GILBERT	AZ	85295	2215
AZ	AMC373841	AMC373840	GRASSE STERLING	PO BOX 999	CONGRESS	AZ	853320999	201402	15572 E KENYON AVE		AURORA	CO	80013	2437
AZ	AMC373842	AMC373840	GRASSE STERLING	PO BOX 999	CONGRESS	AZ	853320999	201402	15572 E KENYON AVE		AURORA	CO	80013	2437
AZ	AMC430503	AMC430503	HAHN GREGORY A	8353 W ILIFF AVE	LAKEWOOD	CO	802273009	201504	PO BOX 2428		CORTARO	AZ	85652	2428
AZ	AMC430504	AMC430503	HAHN GREGORY A	8353 W ILIFF AVE	LAKEWOOD	CO	802273009	201504	PO BOX 2428		CORTARO	AZ	85652	2428
AZ	AMC430505	AMC430503	HAHN GREGORY A	8353 W ILIFF AVE	LAKEWOOD	CO	802273009	201504	PO BOX 2428		CORTARO	AZ	85652	2428
AZ	AMC430506	AMC430503	HAHN GREGORY A	8353 W ILIFF AVE	LAKEWOOD	CO	802273009	201504	PO BOX 2428		CORTARO	AZ	85652	2428
AZ	AMC430507	AMC430503	HAHN GREGORY A	8353 W ILIFF AVE	LAKEWOOD	CO	802273009	201504	PO BOX 2428		CORTARO	AZ	85652	2428

AZ	AMC310990	AMC310987	MONTGOMERY GEORGETTE	908 SELLERS DR NE	ALBUQUERQUE	NM	871125164	201407	1000 MADEIRA DR SE	APT 2	ALBUQUERQUE	NM	87108	4648
AZ	AMC310991	AMC310987	MONTGOMERY GEORGETTE	908 SELLERS DR NE	ALBUQUERQUE	NM	871125164	201407	1000 MADEIRA DR SE	APT 2	ALBUQUERQUE	NM	87108	4648
AZ	AMC310992	AMC310987	MONTGOMERY GEORGETTE	908 SELLERS DR NE	ALBUQUERQUE	NM	871125164	201407	1000 MADEIRA DR SE	APT 2	ALBUQUERQUE	NM	87108	4648
AZ	AMC311330	AMC311330	MONTGOMERY GEORGETTE	908 SELLERS DR NE	ALBUQUERQUE	NM	871125164	201407	1000 MADEIRA DR SE	APT 2	ALBUQUERQUE	NM	87108	4648
AZ	AMC311331	AMC311330	MONTGOMERY GEORGETTE	908 SELLERS DR NE	ALBUQUERQUE	NM	871125164	201407	1000 MADEIRA DR SE	APT 2	ALBUQUERQUE	NM	87108	4648
AZ	AMC311332	AMC311330	MONTGOMERY GEORGETTE	908 SELLERS DR NE	ALBUQUERQUE	NM	871125164	201407	1000 MADEIRA DR SE	APT 2	ALBUQUERQUE	NM	87108	4648
AZ	AMC371820	AMC371820	MONZON BENARDO	878 ENTRADA PL	CHULA VISTA	CA	919106527	201503	1338 NICOLETTE AVE	UNIT 1012	CHULA VISTA	CA	91913	3975
AZ	AMC371821	AMC371820	MONZON BENARDO	878 ENTRADA PL	CHULA VISTA	CA	919106527	201503	1338 NICOLETTE AVE	UNIT 1012	CHULA VISTA	CA	91913	3975
AZ	AMC412339	AMC412339	OLSON DAVID	26039 EDELWEISS CIR	EVERGREEN	CO	804395521	201503	9690 HARRISON ST		THORNTON	CO	80229	2825
AZ	AMC412340	AMC412339	OLSON DAVID	26039 EDELWEISS CIR	EVERGREEN	CO	804395521	201503	9690 HARRISON ST		THORNTON	CO	80229	2825
AZ	AMC412341	AMC412339	OLSON DAVID	26039 EDELWEISS CIR	EVERGREEN	CO	804395521	201503	9690 HARRISON ST		THORNTON	CO	80229	2825
AZ	AMC412342	AMC412339	OLSON DAVID	26039 EDELWEISS CIR	EVERGREEN	CO	804395521	201503	9690 HARRISON ST		THORNTON	CO	80229	2825
AZ	AMC413133	AMC413133	OLSON DAVID	26039 EDELWEISS CIR	EVERGREEN	CO	804395521	201503	9690 HARRISON ST		THORNTON	CO	80229	2825
AZ	AMC413134	AMC413133	OLSON DAVID	26039 EDELWEISS CIR	EVERGREEN	CO	804395521	201503	9690 HARRISON ST		THORNTON	CO	80229	2825
AZ	AMC413135	AMC413133	OLSON DAVID	26039 EDELWEISS CIR	EVERGREEN	CO	804395521	201503	9690 HARRISON ST		THORNTON	CO	80229	2825
AZ	AMC413136	AMC413133	OLSON DAVID	26039 EDELWEISS CIR	EVERGREEN	CO	804395521	201503	9690 HARRISON ST		THORNTON	CO	80229	2825
AZ	AMC427887	AMC427887	PEZZA DOMINICK	3450 N HUALAPAI WAY	LAS VEGAS	NV	891298088	201411	6600 COASTAL BREEZE CT		LAS VEGAS	NV	89108	4353
AZ	AMC421119	AMC421119	POMICHTER RAYMOND M	9295 S STEVEN TRL	KIRKLAND	AZ	863325040	201503	10801 S STATE ROUTE		MAYER	AZ	86333	5804
AZ	AMC425532	AMC425532	PUCKETT JOE	6412 W ROMA AVE	PHOENIX	AZ	850332724	201405	P.O. BOX 778		DEWEY	AZ	86327	0778
AZ	AMC414354	AMC414338	RACHAL ADA MELODY	27523 N 17TH LN	PHOENIX	AZ	850855312	201403	16271 N 159TH AVE		SURPRISE	AZ	85374	5715
AZ	AMC414354	AMC414338	RACHAL KENNETH W SR	27523 N 17TH LN	PHOENIX	AZ	850855312	201403	16271 N 159TH AVE		SURPRISE	AZ	85374	5715
AZ	AMC399303	AMC399303	REDSTONE RESOURCES CORP	10920 W ALAMEDA AVE STE 207	LAKEWOOD	CO	802262680	201501	3948 MONTCLAIR LN		BOULDER	CO	80301	6019
AZ	AMC399304	AMC399303	REDSTONE RESOURCES CORP	10920 W ALAMEDA AVE STE 207	LAKEWOOD	CO	802262680	201501	3948 MONTCLAIR LN		BOULDER	CO	80301	6019
AZ	AMC402403	AMC402403	REDSTONE RESOURCES CORP	10920 W ALAMEDA AVE STE 207	LAKEWOOD	CO	802262680	201501	3948 MONTCLAIR LN		BOULDER	CO	80301	6019
AZ	AMC402404	AMC402403	REDSTONE RESOURCES CORP	10920 W ALAMEDA AVE STE 207	LAKEWOOD	CO	802262680	201501	3948 MONTCLAIR LN		BOULDER	CO	80301	6019
AZ	AMC402405	AMC402403	REDSTONE RESOURCES CORP	10920 W ALAMEDA AVE STE 207	LAKEWOOD	CO	802262680	201501	3948 MONTCLAIR LN		BOULDER	CO	80301	6019
AZ	AMC403038	AMC403038	REDSTONE RESOURCES CORP	10920 W ALAMEDA AVE STE 207	LAKEWOOD	CO	802262680	201501	3948 MONTCLAIR LN		BOULDER	CO	80301	6019
AZ	AMC403039	AMC403038	REDSTONE RESOURCES CORP	10920 W ALAMEDA AVE STE 207	LAKEWOOD	CO	802262680	201501	3948 MONTCLAIR LN		BOULDER	CO	80301	6019
AZ	AMC403040	AMC403038	REDSTONE RESOURCES CORP	10920 W ALAMEDA AVE STE 207	LAKEWOOD	CO	802262680	201501	3948 MONTCLAIR LN		BOULDER	CO	80301	6019
AZ	AMC403041	AMC403038	REDSTONE RESOURCES CORP	10920 W ALAMEDA AVE STE 207	LAKEWOOD	CO	802262680	201501	3948 MONTCLAIR LN		BOULDER	CO	80301	6019
AZ	AMC403042	AMC403038	REDSTONE RESOURCES CORP	10920 W ALAMEDA AVE STE 207	LAKEWOOD	CO	802262680	201501	3948 MONTCLAIR LN		BOULDER	CO	80301	6019
AZ	AMC403043	AMC403038	REDSTONE RESOURCES CORP	10920 W ALAMEDA AVE STE 207	LAKEWOOD	CO	802262680	201501	3948 MONTCLAIR LN		BOULDER	CO	80301	6019
AZ	AMC403044	AMC403038	REDSTONE RESOURCES CORP	10920 W ALAMEDA AVE STE 207	LAKEWOOD	CO	802262680	201501	3948 MONTCLAIR LN		BOULDER	CO	80301	6019
AZ	AMC403045	AMC403038	REDSTONE RESOURCES CORP	10920 W ALAMEDA AVE STE 207	LAKEWOOD	CO	802262680	201501	3948 MONTCLAIR LN		BOULDER	CO	80301	6019
AZ	AMC403046	AMC403038	REDSTONE RESOURCES CORP	10920 W ALAMEDA AVE STE 207	LAKEWOOD	CO	802262680	201501	3948 MONTCLAIR LN		BOULDER	CO	80301	6019
AZ	AMC403047	AMC403038	REDSTONE RESOURCES CORP	10920 W ALAMEDA AVE STE 207	LAKEWOOD	CO	802262680	201501	3948 MONTCLAIR LN		BOULDER	CO	80301	6019
AZ	AMC403048	AMC403038	REDSTONE RESOURCES CORP	10920 W ALAMEDA AVE STE 207	LAKEWOOD	CO	802262680	201501	3948 MONTCLAIR LN		BOULDER	CO	80301	6019
AZ	AMC403049	AMC403038	REDSTONE RESOURCES CORP	10920 W ALAMEDA AVE STE 207	LAKEWOOD	CO	802262680	201501	3948 MONTCLAIR LN		BOULDER	CO	80301	6019

AZ	AMC411003	AMC410998	REDSTONE RESOURCES CORP	10920 W ALAMEDA AVE STE 207	LAKEWOOD	CO	802262680	201501	3948 MONTCLAIR LN		BOULDER	CO	80301	6019
AZ	AMC395229	AMC395229	ROETKEN CLINT	10918 W MIAMI AVE	TOLLESON	AZ	853539462	201409	16644 E LAST TRAIL DR		FOUNTAIN HILLS	AZ	85268	6636
AZ	AMC395230	AMC395229	ROETKEN CLINT	10918 W MIAMI AVE	TOLLESON	AZ	853539462	201409	16644 E LAST TRAIL DR		FOUNTAIN HILLS	AZ	85268	6636
AZ	AMC395454	AMC395454	ROETKEN CLINT	10918 W MIAMI AVE	TOLLESON	AZ	853539462	201409	16644 E LAST TRAIL DR		FOUNTAIN HILLS	AZ	85268	6636
AZ	AMC412427	AMC412420	RUSSELL JORDAN	PO BOX 1264	KAMAS	UT	840361264	201502	1680 W 3000 S		HEBER CITY	UT	84032	3631
AZ	AMC420462	AMC420457	RUSSELL JORDAN	PO BOX 1264	KAMAS	UT	840361264	201502	1680 W 3000 S		HEBER CITY	UT	84032	3631
AZ	AMC389723	AMC389711	SABEL BRENT	11561 JAMAICA ST	HENDERSON	CO	806407688	201504	209 WINNIPEG ST		LOCHBUIE	CO	80603	9767
AZ	AMC412182	AMC412179	SABEL BRENT	11561 JAMAICA ST	HENDERSON	CO	806407688	201504	209 WINNIPEG ST		LOCHBUIE	CO	80603	9767
AZ	AMC413776	AMC413772	SANDOVAL ERIKA	5525 BALZAR AVE	LAS VEGAS	NV	891083101	201408	6312 MOLINO ST		LAS VEGAS	NV	89108	3909
AZ	AMC350141	AMC350128	SANSOM JAMES	50668 W VAL VISTA RD	MARICOPA	AZ	851395110	201407	10544 W KELSO DR		SUN CITY	AZ	85351	4856
AZ	AMC430232	AMC430232	SCHODER TIMOTHY	92-834 WAINOHA ST	KAPOLEI	HI	967071222	201503	437 OAK ST		COLUSA	CA	95932	2631
AZ	AMC402225	AMC402225	SCHUSTER ROBERT	265 E LIBERTY LN	GILBERT	AZ	852964083	201411	1522 W CHILTON AVE		GILBERT	AZ	85233	4604
AZ	AMC429625	AMC429625	SHIEW JAMES A	PO BOX 1913	QUARTZSITE	AZ	853461913	201504	PO BOX 3134		BUENA VISTA	CO	81211	3134
AZ	AMC337791	AMC337791	SHORT STEVE	14641 N 90TH LN	PEORIA	AZ	853813542	201412	2225 N 83RD CIR		MESA	AZ	85207	2198
AZ	AMC399153	AMC399153	SHORT STEVE	14641 N 90TH LN	PEORIA	AZ	853813542	201412	2225 N 83RD CIR		MESA	AZ	85207	2198
AZ	AMC399154	AMC399153	SHORT STEVE	14641 N 90TH LN	PEORIA	AZ	853813542	201412	2225 N 83RD CIR		MESA	AZ	85207	2198
AZ	AMC396704	AMC396704	SORRELL JAMES	PO BOX 4566	FORT SMITH	AR	729144566	201411	4461 N BEAR CANYON		TUCSON	AZ	85749	9649
AZ	AMC396705	AMC396704	SORRELL JAMES	PO BOX 4566	FORT SMITH	AR	729144566	201411	4461 N BEAR CANYON		TUCSON	AZ	85749	9649
AZ	AMC396706	AMC396704	SORRELL JAMES	PO BOX 4566	FORT SMITH	AR	729144566	201411	4461 N BEAR CANYON		TUCSON	AZ	85749	9649
AZ	AMC396707	AMC396704	SORRELL JAMES	PO BOX 4566	FORT SMITH	AR	729144566	201411	4461 N BEAR CANYON		TUCSON	AZ	85749	9649
AZ	AMC396708	AMC396704	SORRELL JAMES	PO BOX 4566	FORT SMITH	AR	729144566	201411	4461 N BEAR CANYON		TUCSON	AZ	85749	9649
AZ	AMC396709	AMC396704	SORRELL JAMES	PO BOX 4566	FORT SMITH	AR	729144566	201411	4461 N BEAR CANYON		TUCSON	AZ	85749	9649
AZ	AMC396710	AMC396704	SORRELL JAMES	PO BOX 4566	FORT SMITH	AR	729144566	201411	4461 N BEAR CANYON		TUCSON	AZ	85749	9649
AZ	AMC383672	AMC383672	SORRELL JAMES D	PO BOX 4566	FORT SMITH	AR	729144566	201411	4461 N BEAR CANYON		TUCSON	AZ	85749	9649
AZ	AMC383673	AMC383672	SORRELL JAMES D	PO BOX 4566	FORT SMITH	AR	729144566	201411	4461 N BEAR CANYON		TUCSON	AZ	85749	9649
AZ	AMC383674	AMC383672	SORRELL JAMES D	PO BOX 4566	FORT SMITH	AR	729144566	201411	4461 N BEAR CANYON		TUCSON	AZ	85749	9649
AZ	AMC383675	AMC383672	SORRELL JAMES D	PO BOX 4566	FORT SMITH	AR	729144566	201411	4461 N BEAR CANYON		TUCSON	AZ	85749	9649
AZ	AMC383676	AMC383672	SORRELL JAMES D	PO BOX 4566	FORT SMITH	AR	729144566	201411	4461 N BEAR CANYON		TUCSON	AZ	85749	9649
AZ	AMC383677	AMC383672	SORRELL JAMES D	PO BOX 4566	FORT SMITH	AR	729144566	201411	4461 N BEAR CANYON		TUCSON	AZ	85749	9649
AZ	AMC383678	AMC383672	SORRELL JAMES D	PO BOX 4566	FORT SMITH	AR	729144566	201411	4461 N BEAR CANYON		TUCSON	AZ	85749	9649
AZ	AMC383679	AMC383672	SORRELL JAMES D	PO BOX 4566	FORT SMITH	AR	729144566	201411	4461 N BEAR CANYON		TUCSON	AZ	85749	9649
AZ	AMC383686	AMC383672	SORRELL JAMES D	PO BOX 4566	FORT SMITH	AR	729144566	201411	4461 N BEAR CANYON		TUCSON	AZ	85749	9649
AZ	AMC383687	AMC383672	SORRELL JAMES D	PO BOX 4566	FORT SMITH	AR	729144566	201411	4461 N BEAR CANYON		TUCSON	AZ	85749	9649
AZ	AMC383688	AMC383672	SORRELL JAMES D	PO BOX 4566	FORT SMITH	AR	729144566	201411	4461 N BEAR CANYON		TUCSON	AZ	85749	9649
AZ	AMC383690	AMC383672	SORRELL JAMES D	PO BOX 4566	FORT SMITH	AR	729144566	201411	4461 N BEAR CANYON		TUCSON	AZ	85749	9649
AZ	AMC425532	AMC425532	STEPHENS JAYSON	10360 W ATLANTIS WAY	TOLLESON	AZ	853357644	201412	25119 N 51ST DR		PHOENIX	AZ	85083	4436
AZ	AMC355488	AMC355488	STIFF JOY	45 S 12TH ST	COTTAGE GROVE	OR	974242215	201501	3530 E GAME FARM RD	SPC 15	SPRINGFIELD	OR	97477	6004
AZ	AMC355488	AMC355488	STIFF KEITH	45 S 12TH ST	COTTAGE GROVE	OR	974242215	201501	3530 E GAME FARM RD	SPC 15	SPRINGFIELD	OR	97477	6004
AZ	AMC406412	AMC406412	TINNEY CHRISTOPHER M	6019 W MAUNA LOA LN	GLENDALE	AZ	853063839	201310	6324 W MERCER LN		GLENDALE	AZ	85304	3646
AZ	AMC424414	AMC424414	TOBEY STEVEN	4072 E WESTCHESTER	CHANDLER	AZ	852497303	201503	1695 E DANIELLA DR		SAN TAN VALLEY	AZ	85140	4087
AZ	AMC414001	AMC414001	VAMPATELLA BIAGIO R	1560 N TORO DR	INVERNESS	FL	344531198	201410	3893 W GRANITE DR		MEADVIEW	AZ	86444	1843
AZ	AMC430519	AMC430519	VANATTI DUANE A	6433 OWEN DR	KALAMAZOO	MI	490098899	201411	PO BOX 1867		QUARTZSITE	AZ	85346	1867
AZ	AMC430520	AMC430519	VANATTI DUANE A	6433 OWEN DR	KALAMAZOO	MI	490098899	201411	PO BOX 1867		QUARTZSITE	AZ	85346	1867
AZ	AMC430521	AMC430519	VANATTI DUANE A	6433 OWEN DR	KALAMAZOO	MI	490098899	201411	PO BOX 1867		QUARTZSITE	AZ	85346	1867
AZ	AMC430522	AMC430519	VANATTI DUANE A	6433 OWEN DR	KALAMAZOO	MI	490098899	201411	PO BOX 1867		QUARTZSITE	AZ	85346	1867
AZ	AMC430523	AMC430519	VANATTI DUANE A	6433 OWEN DR	KALAMAZOO	MI	490098899	201411	PO BOX 1867		QUARTZSITE	AZ	85346	1867
AZ	AMC355446	AMC355446	VERDONE GINO M	10582 E WINDROSE DR	SCOTTSDALE	AZ	852592424	201501	9917 N 108TH ST		SCOTTSDALE	AZ	85259	4837
AZ	AMC355447	AMC355446	VERDONE GINO M	10582 E WINDROSE DR	SCOTTSDALE	AZ	852592424	201501	9917 N 108TH ST		SCOTTSDALE	AZ	85259	4837
AZ	AMC355448	AMC355446	VERDONE GINO M	10582 E WINDROSE DR	SCOTTSDALE	AZ	852592424	201501	9917 N 108TH ST		SCOTTSDALE	AZ	85259	4837
AZ	AMC420812	AMC420812	VIARS ART	14813 8TH AVE NE	SHORELINE	WA	981556949	201503	10301 214TH AVE E	TRLR 48	BONNEY LAKE	WA	98391	4208
AZ	AMC429007	AMC429007	WILLIAMS GWEN	200 BROKEN ARROW	SEDONA	AZ	863518743	201501	4620 E MINERAL RD		PHOENIX	AZ	85044	1125
AZ	AMC429008	AMC429007	WILLIAMS GWEN	200 BROKEN ARROW	SEDONA	AZ	863518743	201501	4620 E MINERAL RD		PHOENIX	AZ	85044	1125
AZ	AMC429009	AMC429007	WILLIAMS GWEN	200 BROKEN ARROW	SEDONA	AZ	863518743	201501	4620 E MINERAL RD		PHOENIX	AZ	85044	1125
AZ	AMC429010	AMC429007	WILLIAMS GWEN	200 BROKEN ARROW	SEDONA	AZ	863518743	201501	4620 E MINERAL RD		PHOENIX	AZ	85044	1125
AZ	AMC429011	AMC429007	WILLIAMS GWEN	200 BROKEN ARROW	SEDONA	AZ	863518743	201501	4620 E MINERAL RD		PHOENIX	AZ	85044	1125
AZ	AMC429012	AMC429007	WILLIAMS GWEN	200 BROKEN ARROW	SEDONA	AZ	863518743	201501	4620 E MINERAL RD		PHOENIX	AZ	85044	1125
AZ	AMC429013	AMC429007	WILLIAMS GWEN	200 BROKEN ARROW	SEDONA	AZ	863518743	201501	4620 E MINERAL RD		PHOENIX	AZ	85044	1125
AZ	AMC429014	AMC429007	WILLIAMS GWEN	200 BROKEN ARROW	SEDONA	AZ	863518743	201501	4620 E MINERAL RD		PHOENIX	AZ	85044	1125
AZ	AMC429015	AMC429007	WILLIAMS GWEN	200 BROKEN ARROW	SEDONA	AZ	863518743	201501	4620 E MINERAL RD		PHOENIX	AZ	85044	1125
AZ	AMC402382	AMC402382	WILLIS BOBBIE LOU	1112 S 1ST AVE	SAFFORD	AZ	855462128	201501	28 N TERRACE RD		CHANDLER	AZ	85226	4823

AZ	AMC402383	AMC402382	WILLIS BOBBIE LOU	1112 S 1ST AVE	SAFFORD	AZ	855462128	201501	28 N TERRACE RD		CHANDLER	AZ	85226	4823
AZ	AMC402384	AMC402382	WILLIS BOBBIE LOU	1112 S 1ST AVE	SAFFORD	AZ	855462128	201501	28 N TERRACE RD		CHANDLER	AZ	85226	4823
AZ	AMC402385	AMC402382	WILLIS BOBBIE LOU	1112 S 1ST AVE	SAFFORD	AZ	855462128	201501	28 N TERRACE RD		CHANDLER	AZ	85226	4823
AZ	AMC402386	AMC402382	WILLIS BOBBIE LOU	1112 S 1ST AVE	SAFFORD	AZ	855462128	201501	28 N TERRACE RD		CHANDLER	AZ	85226	4823
AZ	AMC402387	AMC402382	WILLIS BOBBIE LOU	1112 S 1ST AVE	SAFFORD	AZ	855462128	201501	28 N TERRACE RD		CHANDLER	AZ	85226	4823
AZ	AMC402388	AMC402382	WILLIS BOBBIE LOU	1112 S 1ST AVE	SAFFORD	AZ	855462128	201501	28 N TERRACE RD		CHANDLER	AZ	85226	4823
AZ	AMC402389	AMC402382	WILLIS BOBBIE LOU	1112 S 1ST AVE	SAFFORD	AZ	855462128	201501	28 N TERRACE RD		CHANDLER	AZ	85226	4823
AZ	AMC402390	AMC402382	WILLIS BOBBIE LOU	1112 S 1ST AVE	SAFFORD	AZ	855462128	201501	28 N TERRACE RD		CHANDLER	AZ	85226	4823
AZ	AMC332291	AMC332291	WINTER BRIAN	13610 CUNNING LN	LAKESIDE	CA	920404406	201411	14811 OLDE HIGHWAY 80		EL CAJON	CA	92021	2808
AZ	AMC417687	AMC417687	ZAPEL TODD OWEN	PO BOX 2598	QUARTZSITE	AZ	853462598	201311	PO BOX 37		QUARTZSITE	AZ	85346	0037

**DEPARTMENT OF THE INTERIOR
BUREAU OF LAND MANAGEMENT
MINING CLAIMS**

(LIVE) Serial Register Page

Run Date/Time: 03/26/2015 05:30 PM

Page 1 of 1

01 05-10-1872;017STAT0091;30USC26,28,34

Total Acres

Serial Number

Case Type 384101: LODE CLAIM

20.660

AMC417682

Claim Name: LUCKY STRIKE #3

Lead File Number

Commodity :

AMC417680

Case Disposition: ACTIVE

Address Updated
ENTERED MAR 26 2015

Required Maintenance Fee: \$155.00

Name & Address

Int Rel

SEARS JANET PO BOX 13293 TUCSON, AZ 85732-3293 CLAIMANT

Mer Twp	Rng	Sec	Quadrant	District/Field Office	County
14	0050N	0120W	027 SE	LAKE HAVASU FO	LA PAZ

Act Date	Code	Action	Action Remarks	Receipt Number
09/02/2012	403	LOCATION DATE		
09/24/2012	395	RECORDATION NOTICE RECD	1	2663443
08/28/2014	782	MAINTENANCE FEE PAYMENT	2015;\$155	3117806
08/27/2013	682	MAINTENANCE FEE/\$140	2014;\$140	2866616
09/24/2012	484	LOCATION YEAR / MAINTENANCE	2013;\$140	2663443
03/27/2014	396	TRF OF INTEREST FILED	KAROLYI STEVE	2997708
05/02/2013	669	LAND STATUS CHECKED		
09/24/2012	501	ACCT ADV IN LEAD FILE	AMC417680-AMC417685;	

Line Nr Remarks

**DEPARTMENT OF THE INTERIOR
BUREAU OF LAND MANAGEMENT
MINING CLAIMS**

(LIVE) Serial Register Page

Run Date/Time: 03/26/2015 05:26 PM

Page 1 of 1

01 05-10-1872;017STAT0091;30USC26,28,34

Case Type 384101: LODE CLAIM

Claim Name: LUCKY STRIKE #3

Commodity :

Case Disposition: ACTIVE

Required Maintenance Fee: \$155.00

Total Acres

20.660

Serial Number

AMC417682

Lead File Number

AMC417680

Name & Address

SEARS JANET

PO BOX 26426

TUCSON, AZ 85726-6426

Int Rel

CLAIMANT

Previous Address

Mer Twp Rng Sec Quadrant

District/Field Office

County

14 0050N 0120W 027

SE

LAKE HAVASU FO

LA PAZ

Act Date	Code	Action	Action Remarks	Receipt Number
09/02/2012	403	LOCATION DATE		
09/24/2012	395	RECORDATION NOTICE RECD	1	2663443
08/28/2014	782	MAINTENANCE FEE PAYMENT	2015;\$155	3117806
08/27/2013	682	MAINTENANCE FEE/\$140	2014;\$140	2866616
09/24/2012	484	LOCATION YEAR / MAINTENANCE	2013;\$140	2663443
03/27/2014	396	TRF OF INTEREST FILED	KAROLYI STEVE	2997708
05/02/2013	669	LAND STATUS CHECKED		
09/24/2012	501	ACCT ADV IN LEAD FILE	AMC417680-AMC417685;	

Line Nr Remarks

ENTERED WVB 5 P 2012

Customer Name Update Screen

System ID:MC

Name: SEARS JANET

Lookup

Proprietor #: 2361159

Renumber To:

Category: P - PRIVATE

Address: PO BOX 13293

Address Updated
ENTERED MAR 26 2015

13

*Per Receipt #
3117806*

City: TUCSON

State: AZ

Zip: 857323293

UNDELIVERABLE

Email:

Phone:

Save

Save/Override DataFlux

Delete

Renumber

Customer details successfully saved for Customer Id 2361159

List of Proprietors
SEARS JANET[2361159], PO BOX 26426, , TUCSON, AZ, 857266426, P, MATCHED <i>↑ Previous Address</i>

Select Cancel

Order Detail

[Close](#)

Transaction ID 3209595
 Order Type A
 Order Status P
 Order Date 08/29/2014
 Login ID 3055
 Loginscruz

Receive Date 08/29/2014

Receipt ID 3117806

Reference Transaction

Last Updated By 3055
 Last Update User scruz
 Last Update Date 8/29/14 16:29

Customer ID
 First Name JANET
 Middle Initial
 Last Name SEARS
 Company

Address1 PO BOX 13293
 Address2
 City TUCSON State AZ Zip - 85732-3293
 Country US
 Phone

Assignor ID
 First Name
 Middle Initial
 Last Name
 Company
 AR flag

Historical Order Number

Order Items

OITranID	XferOI	OrderID	Login	OI-Date	Type	Qty	UnitPrice	Total	BillNumber	BillLine	BIID	CostCtr	ReptOrg	WBS
1	6888261	3209595	scruz	08/29/2014	C	1.00	0.00	155.00				LLAZ931000	LLAZ931000	
2	68899311	3209595	LR2KMCII	09/04/2014	T	1.00	0.00	-155.00				LLAZ931000	LLAZ931000	
3	68899312	3209595	LR2KMCII	09/04/2014	T	1.00	0.00	155.00				LLAZ950000	LLAZ931000	

Name

Company

Address

City

State

ZIP Code

Phone

Email

Personator:

- Enter a Name & Address to verify, correct & standardize it.
- Enter an Address to get the related Name and Phone.
- Enter a Phone to get the related Name and Address.
- Enter an Email to get the related Name, Address and Phone.
- Enter an AddressKey in ZIP Code to get the Name, Address and Phone.
- Displays a map of the Address with the latitude & longitude.
- Appended information is displayed to current Subscribers.

- The Personator Web Service can be a part of your custom application or web site. [Click Here to learn more.](#)
- Data Quality Components for Microsoft SQL features a Personator transform among its many Data Quality services in SSIS. [To learn more Click Here](#)
- ListWare for Excel adds power of Personator to Excel. This new add-in verifies address, phones & emails. Updates address of moves & geocodes to the rooftop. [To learn more Click Here](#)

Personator Results

(AS01,AS20,GS03,NS01,NS05,NS06)

[Climate](#) [Contributors](#) [Income Tax](#) [Home Sales](#) [Nonprofits](#) [Property Info](#) [Street Detail](#) [Emails](#)

Name	Janet Sears	Name NOT verified
Address	PO Box 26426 Tucson AZ 85726-6426	Address Verified - AS01
AddressKey	85726642626	
Email	N/A	
Phone	N/A	
Latitude & Longitude	N/A	
Address Information	PO Box	
Postal Carrier Route	B004 Map	
Representative & District	RaA'i Grijalva (D) (03) Map	
Census Entities	County Pima 04019 Map Tract 0020.00 Map Block 6017 Map Place, City or Town 0477000 Tucson city Map Unified School District 0408800 TUCSON UNIFIED DISTRICT Map	
State Upper District	002 Map	
State Lower District	002 Map	
Delivery Post Office	TUCSON 1501 S CHERRYBELL STRA RM 205 TUCSON AZ 85726 Map Phone: 520-388-5179	

[Click here to search for a street named PO Box in the city of tucson, az](#)
[Click here for a list of streets in ZIP Code 85726.](#)
[Click here for a list of addresses with house/building number 26426 in ZIP Code 85726.](#)
[Click here for a list of addresses on PO Box in tucson, az.](#)

How Can We Improve this Lookup? | [Send to a Friend](#)



Data Quality
 Products
 Cloud Services
 Plugins
 Reference Data
 Solutions
 Technologies

Direct Mail
 Mailing Lists
 Mailing Software

Popular Services
 Data Enhancements
 Data Hygiene
 Email Marketing

Communities
 Data Quality Authority
 Direct Marketing Authority
 MVPs

Customer and Events
 Road Customer Stories
 Webinars
 Press Releases

Services
 Support
 Training &
 Certification
 Become a Partner

[Contact Us](#) | [Partners](#) | [Site Map](#) | [Privacy](#) | [Trademarks](#) | [Terms of use](#)

© Copyright 2015 by Melissa DATA Corp. All trademarks are used as property of their owners.

Melissa Data
 The leading international provider of data quality and address verification software. Melissa Data's affordable, easy-to-use solutions for data cleaning and deduplication can be used separately or together to provide full global data quality. Melissa Data specializes in Microsoft .NET and SQL Server Integration Services, IBM, Java and Oracle environments with APIs, Web services and enterprise plugins that empower batch and real-time applications. Melissa Data's flagship Contact Zone enables data stewards to quickly create complex data quality and data integration routines with visual programming. Melissa Data also provides a full line of direct marketing solutions including mailing software, list hygiene and data append services, and a comprehensive line of mailing lists and sales leads.

NOTICE!!

These documents have been scanned!

Do not place un-scanned documents beneath this notice!

Do not remove this notice from this file!

GPO Jacket No. 560-102
Print Order 61540
Rise Business Services, LLC
Job=AZ15 5/13/2019



Box Number= AZ15044



Claim Begin-End: AMC417680-AMC417685

5 Annual Filings



AZ15044-3

AMC417667-AMC418586

DEPARTMENT OF THE INTERIOR
BUREAU OF LAND MANAGEMENT
MINING CLAIMS

Run Date/Time: 9/11/2018

MC Maintenance Fees Paid Through the BLM Pay Portal
(by Date Paid)

Page 105 Of 723

CBS Receipt: 4242138

Printed For Lead File # AMC417680

Agency Tracking ID: 1534970151

Assessment Year: 2019

Number of BLM Serial Nr: 1

Paid On: 8/22/2018

Total Amount Paid: \$155.00

Claim Name	BLM Serial No	Lead File No	Amount Paid
LUCKY STRIKE #6	AMC417685	AMC417680	\$155.00

**United States Department of the Interior
Bureau of Land Management
BUSINESS & SUPPORT SVCS DIV
ONE N CENTRAL AVE SUITE 800
PHOENIX, AZ 85004 -4427
Phone: 602-417-9200**

Receipt

No: 4242138

Transaction #: 4357568	
Date of Transaction: 08/22/2018	
CUSTOMER:	
ALANGIACULLO 1296 ROYAL TROON DR. CASTLE ROCK, CO 80104 US	

LINE #	QTY	DESCRIPTION	REMARKS	UNIT PRICE	TOTAL
1	1.00	LOCATABLE MINERALS / MINING CLAIMS- NOT NEW-UNADJUD, ONE AUTH NO. ONLY / MINING CLAIM MONEY RECEIVED CASES: AMC417685/\$155.00		- n/a -	155.00
TOTAL:					\$155.00

PAYMENT INFORMATION					
NOTE: Items will appear on credit card statement as "BLM O Mining Claim".					
1	AMOUNT:	155.00	POSTMARKED:	N/A	
	TYPE:	CREDIT CARD	RECEIVED:	08/22/2018	
	NAME:	ALANGIACULLO 1296 ROYAL TROON DR. CASTLE ROCK CO 80104 US			
	CARD NO:	XXXXXXXXXXXX3709	AUTH CODE:	02619Z	
	NAME ON CARD:	ALANGIACULLO			
	SIGNATURE:				

REMARKS

This receipt was generated by the automated BLM Collections and Billing System and is a paper representation of a portion of the official electronic record contained therein.

Run Date: 08/21/17

Run Time: 09:47 AM

**DEPARTMENT OF THE INTERIOR
BUREAU OF LAND MANAGEMENT
MINING CLAIMS**

MC Maintenance Fees Paid Through the BLM Pay Portal

CBS Receipt: 3941195

Printed For Lead File # AMC417680

Agency Tracking ID: 1502904120

Assessment Year: 2018

Number of BLM Serial Nr: 1

Paid On: 08/16/2017

Total Amount Paid: \$155.00

Claim Name	BLM Serial No	Lead File No	Amount Paid
LUCKY STRIKE #6	AMC417685	AMC417680	\$155.00

United States Department of the Interior
Bureau of Land Management
 BUSINESS & SUPPORT SVCS DIV
 ONE N CENTRAL AVE SUITE 800
 PHOENIX, AZ 85004 -4427
 Phone: 602-417-9200

Receipt

No: 3941195

Transaction #: 4050857	
Date of Transaction: 08/16/2017	
CUSTOMER:	
ALAN GIACULLO 1296 ROYAL TROON DR. CASTLE ROCK, CO 80104 US	

LINE #	QTY	DESCRIPTION	REMARKS	UNIT PRICE	TOTAL
1	1.00	LOCATABLE MINERALS / MINING CLAIMS- NOT NEW-UNADJUD, ONE AUTH NO. ONLY / MINING CLAIM MONEY RECEIVED CASES: AMC417685/\$155.00		- n/a -	155.00
TOTAL:					\$155.00

PAYMENT INFORMATION			
NOTE: Items will appear on credit card statement as "BLM O Mining Claim".			
1	AMOUNT:	155.00	POSTMARKED: N/A
	TYPE:	CREDIT CARD	RECEIVED: 08/16/2017
	NAME:	ALAN GIACULLO 1296 ROYAL TROON DR. CASTLE ROCK CO 80104 US	
	CARD NO:	XXXXXXXXXXXX5720	AUTH CODE: 05551Z
	NAME ON CARD:	ALAN GIACULLO	
	EXPIRES:	04/2020	
	SIGNATURE:		

REMARKS

This receipt was generated by the automated BLM Collections and Billing System and is a paper representation of a portion of the official electronic record contained therein.

Run Date: 09/08/16

Run Time: 12:27 PM

**DEPARTMENT OF THE INTERIOR
BUREAU OF LAND MANAGEMENT
MINING CLAIMS**

MC Maintenance Fees Paid Through the BLM Pay Portal

CBS Receipt: 3636279

Printed For Lead File # **AMC417680**

Agency Tracking ID: 1471727746

Assessment Year: 2017

Number of BLM Serial Nr: 1

Paid On: 08/20/2016

Total Amount Paid: \$155.00

Claim Name	BLM Serial No	Lead File No	Amount Paid
LUCKY STRIKE #6	AMC417685	AMC417680	\$155.00

**United States Department of the Interior
Bureau of Land Management
BUSINESS & SUPPORT SVCS DIV
ONE N CENTRAL AVE SUITE 800
PHOENIX, AZ 85004 -4427
Phone: (602) 417-9200**

Receipt

No: 3636279

Transaction #: 3740132	
Date of Transaction: 08/20/2016	
CUSTOMER:	
ALAN GIACULLO 240 S. GILBERT ST. CASTLE ROCK, CO 80104 US	

LINE #	QTY	DESCRIPTION	REMARKS	UNIT PRICE	TOTAL
1	1.00	LOCATABLE MINERALS / MINING CLAIMS- NOT NEW-UNADJUD, ONE AUTH NO. ONLY / MINING CLAIM MONEY RECEIVED CASES: AMC417685/\$155.00		- n/a -	155.00
TOTAL:					\$155.00

PAYMENT INFORMATION					
NOTE: Items will appear on credit card statement as "BLM O Mining Claim".					
1	AMOUNT:	155.00	POSTMARKED:	N/A	
	TYPE:	CREDIT CARD	RECEIVED:	08/20/2016	
	NAME:	ALAN GIACULLO 240 S. GILBERT ST. CASTLE ROCK CO 80104 US			
	CARD NO:	XXXXXXXXXXXX4041	AUTH CODE:	776792	
	NAME ON CARD:	ALAN GIACULLO			
	EXPIRES:	03/2017			
	SIGNATURE:				

REMARKS

This receipt was generated by the automated BLM Collections and Billing System and is a paper representation of a portion of the official electronic record contained therein.

Amc 417680

NOTICE OF INTENTION TO HOLD MINING CLAIMS/SITES

When Recorded Return Document to

Caryn L. Graves
N 3650 Star Siding Rd
Shingleton, Ml. 49884

RECEIVED
BLM AZ STATE OFFICE
2015 SEP - 3 P 4: 05
PHOENIX, ARIZONA
BLM
Date
Stamp

Check here if this is a change of address.
Telephone: 906-452-6492

E-mail Address: clgraves65@hotmail.com

I (We) intend to hold the claims(s) and/or site(s) listed below for the calendar year 20___, and I (We) have filed or will file a Notice of Intent to Hold in the county where the claim (s) is located.

Reason for filing a Notice of Intent to Hold instead of an assessment work filing (check one):

- Maintenance fee was paid to maintain claim(s) during this assessment year.
- Mill or tunnel sites.
- Claim(s) was located during the current assessment year.
- BLM has deferred assessment work (attach copy of decision granting deferment, or pending petition for deferment including date petition was filed.)

Line No.	AMC NUMBER	CLAIM/SITE NAME	COUNTY RECORDER DATA (If available)	TWP	RNG	SEC
1	417681	LuckyStrike2		5N	12W	27
2						
3						
4						
5						
6						
7						
8						
9						
10						

ENTERED
SEP 09 2015
BY: AT

NOTICE OF INTENTION TO HOLD MINING CLAIMS/SITES
page 2

RECEIVED
BLM AZ STATE OFFICE
2015 SEP - 3 P 4: 05
PHOENIX, ARIZONA
BLM
Date
Stamp

1. State of Arizona, County of Maricopa

2. I (Name) Caryn L. Graves

3. Reside at (Address) N5450 Star Siding Road

City Shingleton County Alger State MI Zip 49884 being duly sworn, depose and say that I am a citizen of the United States, more than eighteen years of age, that all of the facts set forth in this notice, subject to the provisions and penalties of 18 U.S.C. 1001 pertaining to the filing of false, fictitious, or fraudulent statements with the United States, are true and correct according to the best of my knowledge, information and belief.

4. Owner's name and address (If not shown in Items 1-3 above). _____

5. Dated 8/31/15 Signature: Caryn L. Graves

Bureau of Land Management
Arizona State Office
www.az.blm.gov

No. of Claims: 1 x \$10 = \$10
Check No: 3097 Init. AA
Receipt No.: 3386509
For BLM Use Only

INTEREST
SEP 2 2015

Caryn Graves
N5650
MI 49882

KINGSFORD MI 498

31 AUG 2015 PM 1 T




RECEIVED
BLM STATE OFFICE

2015 SEP -3 P 4: 05

PHOENIX, ARIZONA

Bureau of Land Management
Arizona State Office
1. N. Central Ave Suite 800
Phoenix, AZ 85004-4427

8500484427



United States Department of the Interior
Bureau of Land Management
 LANDS/RECREATION & PLANNING
 ONE N CENTRAL AVE
 PHOENIX, AZ 85004 -2203
 Phone: 602-417-9200

Receipt

No: 3386509

Transaction #: 3484868	
Date of Transaction: 09/04/2015	
CUSTOMER:	
CARYN GRAVES N5650 STAR SIDING RD SHINGLETON, MI 49884-9658 US	

LINE #	QTY	DESCRIPTION	REMARKS	UNIT PRICE	TOTAL
1	1.00	LOCATABLE MINERALS / MINING CLAIMS- NOT NEW-UNADJUD, ONE AUTH NO. ONLY / MINING CLAIM MONEY RECEIVED CASES: AMC417681/\$10.00	NOI - 1 2016	- n/a -	10.00
TOTAL:					\$10.00

PAYMENT INFORMATION					
1	AMOUNT:	10.00	POSTMARKED:	08/31/2015	
	TYPE:	CHECK	RECEIVED:	09/04/2015	
	CHECK NO:	3097			
	NAME:	GRAVES, CARYN L N5650 STAR SIDING RD SHINGLETON MI 49884-9658 US			

REMARKS

This receipt was generated by the automated BLM Collections and Billing System and is a paper representation of a portion of the official electronic record contained therein.

Run Date: 09/08/15

Run Time: 09:20 AM

**DEPARTMENT OF THE INTERIOR
BUREAU OF LAND MANAGEMENT
MINING CLAIMS**

MC Maintenance Fees Paid Through the BLM Pay Portal

CBS Receipt: 3380507

Printed For Lead File # AMC417680

Agency Tracking ID: 1440783735

Assessment Year: 2016

Number of BLM Serial Nr: 1

Paid On: 08/28/2015

Total Amount Paid: \$155.00

Claim Name	BLM Serial No	Lead File No	Amount Paid
LUCKY STRIKE #2	AMC417681	AMC417680	\$155.00

United States Department of the Interior
Bureau of Land Management
 BUSINESS & SUPPORT SVCS DIV
 ONE N CENTRAL AVE SUITE 800
 PHOENIX, AZ 85004 -4427
 Phone: (602) 417-9200

Receipt

No: 3380507

Transaction #: 3478790	
Date of Transaction: 08/28/2015	
CUSTOMER:	
	CARYN GRAVES N5650 SHINGLETON,MI 49884 US

LINE #	QTY	DESCRIPTION	REMARKS	UNIT PRICE	TOTAL
1	1.00	LOCATABLE MINERALS / MINING CLAIMS- NOT NEW-UNADJUD,ONE AUTH NO. ONLY / MINING CLAIM MONEY RECEIVED CASES: AMC417681/\$155.00		- n/a -	155.00
TOTAL:					\$155.00

PAYMENT INFORMATION					
NOTE: Items will appear on credit card statement as "BLM O Mining Claim".					
1	AMOUNT:	155.00	POSTMARKED:	N/A	
	TYPE:	CREDIT CARD	RECEIVED:	08/28/2015	
	NAME:	CARYN GRAVES N5650 SHINGLETON MI 49884 US			
	CARD NO:	XXXXXXXXXXXX0461	AUTH CODE:	028201	
	NAME ON CARD:	CARYN GRAVES			
	EXPIRES:	09/2016			
	SIGNATURE:				

REMARKS

This receipt was generated by the automated BLM Collections and Billing System and is a paper representation of a portion of the official electronic record contained therein.

417680

UNITED STATES
DEPARTMENT OF THE INTERIOR
BUREAU OF LAND MANAGEMENT

CREDIT CARD PAYMENT
For Mining Claim Maintenance Fee

THIS IS A CHANGE OF ADDRESS

TELEPHONE SUBMISSION - ACCURACY OF THE BELOW INFORMATION IS THE RESPONSIBILITY OF THE CLAIMANT/OWNER

NAME Allen Diacullo
ADDRESS 240 S. Gilbert St.
CITY Castle Rock STATE CO ZIP 80104
PHONE # 720 - 339-2703

SEND RECEIPT TO Above address
 Other (Include Name and Mailing Address):

AMC NUMBER 417685-20 CLAIM/SITE NAME _____

1 # of Claim/Site
x 155.00 Each
\$ 155 Total Charged AMC (INITIALS)
RECEIPT # 3347383

DATE STAMP

RECEIVED
BLM AZ STATE OFFICE
2015 JUL 14 P 12:32
PHOENIX, ARIZONA
ENTERED
JUL 21 2015
BY: RAM

***** FOR OFFICIAL USE ONLY *****
DATE _____ INITIALS _____ VERIFIED _____

United States Department of the Interior
Bureau of Land Management
 LANDS/RECREATION & PLANNING
 ONE N CENTRAL AVE
 PHOENIX, AZ 85004 -2203
 Phone: 602-417-9200

Receipt

No: 3342383

Transaction #: 3440064	
Date of Transaction: 07/14/2015	
CUSTOMER:	
ALAN GIACULLO 240 S GILBERT ST CASTLE ROCK, CO 80104-2251 US	

LINE #	QTY	DESCRIPTION	REMARKS	UNIT PRICE	TOTAL
1	1.00	LOCATABLE MINERALS / MINING CLAIMS- NOT NEW-UNADJUD, ONE AUTH NO. ONLY / MINING CLAIM MONEY RECEIVED CASES: AMC417685/\$155.00	MAINT 2016/1	- n/a -	155.00
TOTAL:					\$155.00

PAYMENT INFORMATION			
NOTE: Items will appear on credit card statement as "Bureau of Land Mgmt CO".			
1	AMOUNT:	155.00	POSTMARKED: N/A
	TYPE:	CREDIT CARD	RECEIVED: 07/14/2015
	NAME:	GIACULLO, ALAN 240 S GILBERT ST CASTLE ROCK CO 80104-2251 US	
	CARD NO:	XXXXXXXXXXXX9005	AUTH CODE: 915658
	NAME ON CARD:	ALLEN GIACULLO	
	EXPIRES:	03/2017	
	SIGNATURE:		

REMARKS

This receipt was generated by the automated BLM Collections and Billing System and is a paper representation of a portion of the official electronic record contained therein.

ENTERED
 JUL 21 2015
 BY: *Ram*

UNITED STATES
DEPARTMENT OF THE INTERIOR
BUREAU OF LAND MANAGEMENT

417680

CREDIT CARD PAYMENT
For Mining Claim Maintenance Fee

THIS IS A CHANGE OF ADDRESS

TELEPHONE SUBMISSION - ACCURACY OF THE BELOW INFORMATION IS THE RESPONSIBILITY OF THE CLAIMANT/OWNER

NAME Janet Sears
ADDRESS PO Box 13293
CITY TUCSON STATE AZ ZIP 85732
PHONE # 520 - 2505115

SEND RECEIPT TO Above address
 Other (Include Name and Mailing Address):

AMC NUMBER

417682

CLAIM/SITE NAME

Lucky Strike #3

1 # of Claim/Site
x 155.00 Each
\$ 155 Total Charged SC (INITIALS)

RECEIPT # 3117806

DATE STAMP

RECEIVED
M AZ STATE OFFICE
2014 AUG 29 P 2:06
PHOENIX, ARIZONA

**** FOR OFFICIAL USE ONLY ****

DATE

ENTERED
SEP 4 2014
BY: RE

INITIALS

VERIFIED

United States Department of the Interior
Bureau of Land Management
 LANDS/RECREATION & PLANNING
 ONE N CENTRAL AVE
 PHOENIX, AZ 85004 -2203
 Phone: 602-417-9200

Receipt

No: 3117806

Transaction #: 3209595	
Date of Transaction: 08/29/2014	
CUSTOMER:	
JANET SEARS PO BOX 13293 TUCSON, AZ 85732-3293 US	

LINE #	QTY	DESCRIPTION	REMARKS	UNIT PRICE	TOTAL
1	1.00	LOCATABLE MINERALS / MINING CLAIMS- NOT NEW-UNADJUD, ONE AUTH NO. ONLY / MINING CLAIM MONEY RECEIVED CASES: AMC417682/\$155.00	MAINT (1) 2015	- n/a -	155.00
TOTAL:					\$155.00

PAYMENT INFORMATION			
NOTE: Items will appear on credit card statement as "Bureau of Land Mgmt CO".			
1	AMOUNT:	155.00	POSTMARKED: N/A
	TYPE:	CREDIT CARD	RECEIVED: 08/29/2014
	NAME:	SEARS, JANET PO BOX 13293 TUCSON AZ 85732-3293 US	
	CARD NO:	XXXXXXXXXXXX4305	AUTH CODE: 023018
	NAME ON CARD:	JANET SEARS	
	EXPIRES:	10/2016	
	SIGNATURE:		

REMARKS

This receipt was generated by the automated BLM Collections and Billing System and is a paper representation of a portion of the official electronic record contained therein.

Run Date: 08/20/14

30

Run Time: 03:40 PM

417685

**DEPARTMENT OF THE INTERIOR
BUREAU OF LAND MANAGEMENT
MINING CLAIMS**

MC Maintenance Fees Paid Through the BLM Pay Portal

CBS Receipt: 3103397

Agency Tracking ID: 332750109

Assessment Year: 2015

Paid On : 08/16/2014

Number of BLM Serial Nr: 1

Total Amount Paid: \$155.00

Claim Name	BLM Serial No	Lead File No	Case Type	Amount Paid
LUCKY STRIKE #6	AMC417685	AMC417680	384101	\$155.00

**United States Department of the Interior
Bureau of Land Management
BUSINESS & SUPPORT SVCS DIV
ONE N CENTRAL AVE SUITE 800
PHOENIX, AZ 85004 -4427
Phone: (602) 417-9200**

Receipt

No: 3103397

Transaction #: 3194979	
Date of Transaction: 08/16/2014	
CUSTOMER:	
ALAN GIACULLO 240 S. GILBERT ST. CASTLE ROCK, CO 80104	

LINE #	QTY	DESCRIPTION	REMARKS	UNIT PRICE	TOTAL
1	1.00	LOCATABLE MINERALS / MINING CLAIMS- NOT NEW-UNADJUD, ONE AUTH NO. ONLY / MINING CLAIM MONEY RECEIVED CASES: AMC417685/\$155.00		- n/a -	155.00
TOTAL:					\$155.00

PAYMENT INFORMATION			
NOTE: Items will appear on credit card statement as "BLM O Mining Claim".			
1	AMOUNT:	155.00	POSTMARKED: N/A
	TYPE:	CREDIT CARD	RECEIVED: 08/16/2014
	NAME:	ALAN GIACULLO 240 S. GILBERT ST. CASTLE ROCK CO 80104	
	CARD NO:	XXXXXXXXXXXX8886	AUTH CODE: 254135
	NAME ON CARD:	ALAN GIACULLO	
	EXPIRES:	03/2017	
	SIGNATURE:		

REMARKS

This receipt was generated by the automated BLM Collections and Billing System and is a paper representation of a portion of the official electronic record contained therein.

United States Department of the Interior
Bureau of Land Management
 LANDS/RECREATION & PLANNING
 ONE N CENTRAL AVE
 PHOENIX, AZ 85004 -2203
 Phone: 602-417-9200

Receipt

No: 2867137

Transaction #: 2953074	
Date of Transaction: 08/28/2013	
CUSTOMER:	
LISA LATHROP 1594 WADSWORTH WAY DIXON,IL 61021-8642 US	

LINE #	QTY	DESCRIPTION	REMARKS	UNIT PRICE	TOTAL
1	1.00	LOCATABLE MINERALS / MINING CLAIMS- NOT NEW-UNADJUD,ONE AUTH NO. ONLY / MINING CLAIM MONEY RECEIVED CASES: AMC417683/\$140.00	MAINT (1) 2014	- n/a -	140.00
TOTAL:					\$140.00

PAYMENT INFORMATION			
NOTE: Items will appear on credit card statement as "Bureau of Land Mgmt CO".			
1	AMOUNT:	140.00	POSTMARKED: N/A
	TYPE:	CREDIT CARD	RECEIVED: 08/28/2013
	NAME:	LATHROP, LISA 1594 WADSWORTH WAY DIXON IL 61021-8642 US	
	CARD NO:	XXXXXXXXXXXX0431	AUTH CODE: 02842P
	NAME ON CARD:	LISA M LATHROP	
	EXPIRES:	04/2017	
	SIGNATURE:		

REMARKS

This receipt was generated by the automated BLM Collections and Billing System and is a paper representation of a portion of the official electronic record contained therein.

● LEAD CASEFILES ●

for
Receipt No. 2866616
filed
8/27/13
by
Steve Kardij

420457

417680

418660

404130

413772

406377

413302

405325

416904

422559

423391

407728

412732

423622

412179

405545

420812


418581

ENTERED
SEP - 3 2013
BY: RE

420457
 422559
 417680
 423391
 418660

MAINTENANCE FEE PAYMENT

Claimant Name: Steve Karolyi
 Address: PO BOX 74353
 City: Phoenix State: AZ Zip: 85087
 Telephone: 623-465-5076
 E-mail address: _____
 Signature: [Signature]



Check here if this is a change of address.

LINE NO.	AMC NUMBER	CLAIM/SITE NAME	COUNTY RECORDER DATA (If available)	TWP	RNG	SEC	
1	422560	Gringo hold		4N	10W	7	40a
2	422559	Camino hold		4N	10W	7	40ac
3	417682	Lucky Strike #3		5N	12W	27	20ac
4	423397	Outback hold #4		4N	7W	27	20ac
5	418667	Lead Dike #4		5N	8W	13	20ac
6	420466	Red Hills hold #4		4N	7W	23	20ac
7							
8							
9							
10							

List additional claims on Form MCF114.

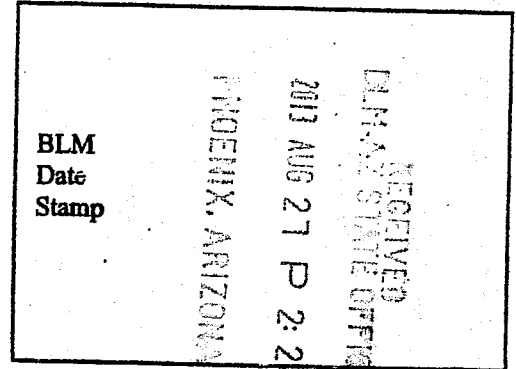
Bureau of Land Management
 Arizona State Office
 www.blm.gov/az/

No. of Claims: 6 x \$140 = 1120⁰⁰
 Check No: 1509 Init. SC
 Receipt No.: 2866616
 For BLM Use Only

Form: MCF112
 Revised July 2009

MAINTENANCE FEE PAYMENT

Claimant Name: Steve Karolyi
 Address: PO Box 74353
 City: Phoenix State: AZ Zip: 85087
 Telephone: 623-465-5076
 E-mail address: _____
 Signature: _____



Check here if this is a change of address.

LINE NO.	AMC NUMBER	CLAIM/SITE NAME	COUNTY RECORDER DATA (If available)	TWP	RNG	SEC	
1	407732	Camp Wash #5		3N	7W	5	40ac.
2	404140	Tres Amigos #4		10N	16W	35	40ac.
3	404141	Tres Amigos #4-A		10N	16W	35	20ac.
4	420469	Red Hills Gold #4		4N	7W	24	20ac.
5	412735	Gold Basin #2		28N	18W	22	40ac.
6	413714	Gold Basin South #3		28N	18W	34	40ac.
7	423391	Beer Bottle Gold		4N	6W	30	40ac.
8	418669	Lead Dike #2		5N	8W	13	20ac.
9	418662	Copper Dike #3		5N	8W	15	20ac.
10	413787	Gold Treasure #3		5N	11W	29	40ac.

List additional claims on Form MCF114.

Bureau of Land Management
 Arizona State Office
 www.blm.gov/az/

No. of Claims: 10 x \$140 = 2240.⁰⁰
 Check No: 1509 Init. JC
 Receipt No.: 2866616
 For BLM Use Only

Form: MCF112
 Revised July 2009

This form is available from the Arizona Department of Mines and Mineral Resources and may be reproduced.

MAINTENANCE FEE PAYMENT

Claimant Name: Steve Karolyi
 Address: PO BOX 74353
 City: Phoenix State: AZ Zip: 85087
 Telephone: 623-465-5076
 E-mail address: _____
 Signature: [Signature]

Check here if this is a change of address.

RECEIVED
 BLM STATE OFFICE
 PHOENIX, ARIZONA
 2013 AUG 27 P 2:21
 BLM
 Date
 Stamp

LINE NO.	AMC NUMBER	CLAIM/SITE NAME	COUNTY RECORDER DATA (If available)	TWP	RNG	SEC	
1	423624	Patriot hold #3		5N	13W	35	200
2	423395	Outback hold #2		4N	7W	27	200
3	406395	Sundance hold #8-A		5N	12W	14	20a
4	406394	Sundance hold #5-A		5N	12W	14	20a
5	412187	Town Butte #9		11N	1E	24	20a
6	413306	Gold Basin #10		28N	18W	22	40ac
7	405324	Nugget Canyon - A		5N	12W	11	20ac
8	405338	Nugget Canyon hold		5N	12W	11	40ac
9	420814	Rio hold #3		4N	13W	4	40ac
10	420464	Midway hold #3		4N	7W	15	20ac

405324
 notified
 by phone
 correct
 8/31/13

List additional claims on Form MCF114.

No. of Claims: 10 x \$140 = 1820.00
 Check No: 1509 Init. SC
 Receipt No.: 2866616
 For BLM Use Only

Bureau of Land Management
 Arizona State Office
 www.blm.gov/az/

Form: MCF112
 Revised July 2009

This form is available from the Arizona Department of Mines and Mineral Resources and may be reproduced.

* Nugget Canyon - A listed
 correct AMC #405324

MAINTENANCE FEE PAYMENT

Claimant Name: Steve Karolyi
 Address: PO BOX 74353
 City: Phoenix State: AZ Zip: 85087
 Telephone: 623-465-5076
 E-mail address: _____
 Signature: [Signature]

Check here if this is a change of address.

BLM
Date
Stamp

RECEIVED
BLM AZ STATE OFFICE
PHOENIX, ARIZONA
2013 AUG 27 P 2:21

LINE NO.	AMC NUMBER	CLAIM/SITE NAME	COUNTY RECORDER DATA (If available)	TWP	RNG	SEC	
1	416909	Gold Pension #4		3S	1E	6	40a
2	420463	Midway Gold #2		4N	7W	15	20a
3	420460	Gold Peak		4N	7W	11	20a
4	420813	Rio Gold #2		4N	13W	4	40a
5	416907	Black Pearl #11		4N	7W	17	20a
6	418582	Black Pearl #18		4N	7W	17	20a
7	405332	Gold Camp Draw		5N	12W	11	40a
8	418666	Copper Gulch #3		5N	8W	12 & 13	20a
9	406397	Sundance Gold #11-B		5N	12W	14	20a
10	423399	Tea Party Gold		4N	7W	27	20a

List additional claims on Form MCF114.

Bureau of Land Management
 Arizona State Office
 www.blm.gov/az

No. of Claims: 10 x \$140 = 1820.00
 Check No: 1509 Init. SC
 Receipt No.: 2866616
 For BLM Use Only

Form: MCF112
 Revised July 2009

This form is available from the Arizona Department of Mines and Mineral Resources and may be reproduced:

**United States Department of the Interior
Bureau of Land Management
LANDS/RECREATION & PLANNING
ONE N CENTRAL AVE
PHOENIX, AZ 85004 -2203
Phone: 602-417-9200**

Receipt

No: 2866616

Transaction #: 2952546	
Date of Transaction: 08/27/2013	
CUSTOMER:	
STEVE KAROLYI PO BOX 74353 PHOENIX, AZ 85087-1006 US	

LINE #	QTY	DESCRIPTION	REMARKS	UNIT PRICE	TOTAL
1	1.00	LOCATABLE MINERALS / MINING CLAIMS- NOT NEW-UNADJUD, ONE AUTH NO. ONLY / MINING CLAIM MONEY RECEIVED CASES: AMC407732/\$7000.00	MAINT (36) 2014	- n/a -	7000.00
TOTAL:					\$7,000.00

PAYMENT INFORMATION			
1	AMOUNT:	7000.00	POSTMARKED: N/A
	TYPE:	CHECK	RECEIVED: 08/27/2013
	CHECK NO:	1509	
	NAME:	KAROLYI, STEVE PO BOX 74353 PHOENIX AZ 85087-1006 US	

REMARKS

This receipt was generated by the automated BLM Collections and Billing System and is a paper representation of a portion of the official electronic record contained therein.

UNITED STATES DEPARTMENT OF INTERIOR
BUREAU OF LAND MANAGEMENT

CLAIM NAME/NUMBER INDEX

County: LA PAZ

<u>Claim Name/Number</u>	<u>Serial Number</u>	<u>Claimant(s)</u>	<u>Mer</u>	<u>Twn</u>	<u>Range</u>	<u>Sec</u>	<u>Subdiv</u>	<u>Location Date</u>	<u>Case Closed</u>
NUGGET CANYON A	AMC405545	KAROLYI STEVE	14	0050N	0120W	011	SE	12/02/2010	09/01/2011
		MOORE KENNETH	14	0050N	0120W	011	SE	12/02/2010	09/01/2011
NUGGET CANYON GOLD	AMC405338	KAROLYI STEVE	14	0050N	0120W	011	SE	12/02/2010	
		MOORE KENNETH	14	0050N	0120W	011	SE	12/02/2010	
NUGGET CANYON-A	AMC405324	KAROLYI STEVE	14	0050N	0120W	011	SE	12/02/2010	

County: YAVAPAI

<u>Claim Name/Number</u>	<u>Serial Number</u>	<u>Claimant(s)</u>	<u>Mer</u>	<u>Twn</u>	<u>Range</u>	<u>Sec</u>	<u>Subdiv</u>	<u>Location Date</u>	<u>Case Closed</u>
NUGGET CANYON	AMC288458	BARSON DAN	14	0110N	0010W	002	SE	07/15/1988	04/14/1991
		RIPPEY ROBERT	14	0110N	0010W	002	SE	07/15/1988	04/14/1991

DISCLOSURE ALL INFORMATION RECEIVED IN THIS OFFICE MAY NOT YET BE LISTED ON THIS REPORT. NAMES AND ADDRESSES ARE ENTERED AS THEY APPEAR ON THE LOCATION NOTICE OR ARE ABBREVIATED TO FIT LIMITED SPACE; THEREFORE, THEY MAY NOT APPEAR IN THE EXPECTED SEQUENCE. A BLANK LATEST ASSESSMENT YEAR IN THIS REPORT DOES NOT CONSTITUTE AN ABANDONED CLAIM.

UNITED STATES
DEPARTMENT OF THE INTERIOR
BUREAU OF LAND MANAGEMENT
MAINTENANCE FEE PAYMENT FORM FOR
LODE CLAIMS, MILL SITES, AND TUNNEL SITES

417680

Remitter Name: Caryn Graves
Mailing Address: N5650 Star Siding Rd.
City, State, Zip: Shingleton MI 49884

Check here if this is a change of address.

FOR COUNTY RECORDER'S USE

No. of claims/sites 1
x \$140 per claim/site
Total due BLM \$ 140

- The maintenance fee may be paid by cash, check, money order, Bureau of Land Management (BLM) Declining Deposit Account, or credit card (VISA, American Express, Discover, or MasterCard). Payments must be remitted to the BLM State Office where your claim or site is recorded and received on or before September 1. If the payment is mailed, the envelope must be postmarked by a bona fide delivery service on or before September 1 and received at the proper BLM State Office within 15 calendar days after the due date. Payments may also be made by telephone using a credit card. A complete listing of BLM State Offices with their addresses and phone numbers can be found at <http://www.blm.gov>.
- The maintenance fee for the following claim(s)/site(s) applies to the assessment year 2014.

CLAIM/SITE NAME	BLM SERIAL NO.
Lucky Strike #2	AMC#417681

Use a separate sheet for additional claim/site names, serial numbers, and claimant names and addresses.

(Continued on page 2)

ENTERED
AUG 28 2013
BY: RE

NO. OF CLAIMS 1
AMOUNT 140
RECEIPT NO. 2859917
INIT. SC

** BLM-ASO**

MAINTENANCE FEE PAYMENT

Claimant Name: Caryn Graves
 Address: N5650 Star Siding Road
 City: Shingleton State: MI Zip: 49884
 Telephone: 906 - 452 - 6492
 E-mail address: clgraves65@hotmail.com
 Signature: Caryn Graves

BLM
Date
Stamp

Check here if this is a change of address.

LINE NO.	AMC NUMBER	CLAIM/SITE NAME	COUNTY RECORDER DATA (if available)	TWP	RNG	SEC
1	417681	Lucky Strike #2		5 N	12 W	27
2						
3						
4						
5						
6						
7						
8						
9						
10						

List additional claims on Form MCF114.

Bureau of Land Management
 Arizona State Office
 www.blm.gov/az/

No. of Claims: 1 x \$140 = 140
 Check No: 440901 Init. SC
 Receipt No.: 285 9917
 For BLM Use Only

Form: MCF112
 Revised July 2009

**United States Department of the Interior
Bureau of Land Management
LANDS/RECREATION & PLANNING
ONE N CENTRAL AVE
PHOENIX, AZ 85004 -2203
Phone: 602-417-9200**

Receipt

No: 2859917

Transaction #: 2945767	
Date of Transaction: 08/20/2013	
CUSTOMER:	
CARYN GRAVES N5650 STAR SIDING RD SHINGLETON, MI 49884-9658 US	

LINE #	QTY	DESCRIPTION	REMARKS	UNIT PRICE	TOTAL
1	1.00	LOCATABLE MINERALS / MINING CLAIMS- NOT NEW-UNADJUD, ONE AUTH NO. ONLY / MINING CLAIM MONEY RECEIVED CASES: AMC417681/\$140.00	MAINT (1) 2014	- n/a -	140.00
TOTAL:					\$140.00

PAYMENT INFORMATION					
1	AMOUNT:	140.00	POSTMARKED:	08/15/2013	
	TYPE:	CHECK	RECEIVED:	08/19/2013	
	CHECK NO:	440901			
	NAME:	GRAVES, CARYN N5650 STAR SIDING RD SHINGLETON MI 49884-9658 US			

REMARKS	

This receipt was generated by the automated BLM Collections and Billing System and is a paper representation of a portion of the official electronic record contained therein.

CL. Graves
N 3650
Shingleton MI
49884

IRON MOUNTAIN MI 498

15 AUG 2013 PM 1 L



Equality

FOREVER

Bureau of Land Management
Arizona State Office
One North Central Ave, Suite 800
Phoenix, AZ 85004-4427

UNITED STATES
DEPARTMENT OF THE INTERIOR
BUREAU OF LAND MANAGEMENT

AMC 417680

CREDIT CARD PAYMENT
For Mining Claim Maintenance Fee

THIS IS A CHANGE OF ADDRESS

TELEPHONE SUBMISSION - ACCURACY OF THE BELOW INFORMATION IS THE RESPONSIBILITY OF THE CLAIMANT/OWNER

NAME Alan GIACULLO
ADDRESS 240 S Gilbert ST
CITY Castle Rock STATE CO ZIP 80104
PHONE # 720 - 339-2703

SEND RECEIPT TO Above address
 Other (Include Name and Mailing Address):

AMC NUMBER 417685 Lode CLAIM/SITE NAME Luck strike #6

1 # of Claim/Site
x 140.00 Each
\$ 140. Total Charged AG (INITIALS)

RECEIPT # 2852853

DATE STAMP

RECEIVED
BLM AZ STATE OFFICE
2013 AUG 12 A 11:49
PHOENIX, ARIZONA

ENTERED INTO COMPUTER

AUG 19 2013 TS

***** FOR OFFICIAL USE ONLY *****

DATE _____	INITIALS _____	VERIFIED _____
------------	----------------	----------------

**United States Department of the Interior
Bureau of Land Management
LANDS/RECREATION & PLANNING
ONE N CENTRAL AVE
PHOENIX, AZ 85004 -2203
Phone: 602-417-9200**

Receipt

No: 2852853

Transaction #: 2938611	
Date of Transaction: 08/12/2013	
CUSTOMER:	
ALAN GIACULLO 240 S GILBERT ST CASTLE ROCK, CO 80104-2251 US	

LINE #	QTY	DESCRIPTION	REMARKS	UNIT PRICE	TOTAL
1	1.00	LOCATABLE MINERALS / MINING CLAIMS- NOT NEW-UNADJUD, ONE AUTH NO. ONLY / MINING CLAIM MONEY RECEIVED CASES: AMC417685/\$140.00	2014 MAINT (1)	- n/a -	140.00
TOTAL:					\$140.00

PAYMENT INFORMATION					
NOTE: Items will appear on credit card statement as "Bureau of Land Mgmt CO".					
1	AMOUNT:	140.00	POSTMARKED:	N/A	
	TYPE:	CREDIT CARD	RECEIVED:	08/12/2013	
	NAME:	GIACULLO, ALAN 240 S GILBERT ST CASTLE ROCK CO 80104-2251 US			
	CARD NO:	XXXXXXXXXXXX8340	AUTH CODE:	566994	
	NAME ON CARD:	ALAN V GIACULLO			
	EXPIRES:	03/2017			
	SIGNATURE:				

REMARKS

This receipt was generated by the automated BLM Collections and Billing System and is a paper representation of a portion of the official electronic record contained therein.

NOTICE!!

These documents have been scanned!

Do not place un-scanned documents beneath this notice!

Do not remove this notice from this file!

GPO Jacket No. 560-102
Print Order 61540
Rise Business Services, LLC
Job=AZ15 5/13/2019



Box Number= AZ15044



Claim Begin-End: AMC417680-AMC417685

6 Location Notices-Amendments and Supporting Documents



AZ15044-3 AMC417667-AMC418586

Mining Claim Status Report

DATA ENTERED OCT 09 2012 pb

MTP Checked by JK

GEO Checked by JK

LEAD SERIAL NUMBER AMC 417680 thru AMC 417685

OF CLAIMS & TYPE

6 LODE
 # _____ PLACER
 # _____ ASSOCIATION PLACER
 # _____ MILL SITE
 # _____ TUNNEL SITE

CHARGES

Location Fee @ \$34 = \$ 204
 Processing Fee @ \$15 = \$ 90
 Maintenance Fee @ \$140 = \$ 840
 Overage (+) \$ _____
 Shortage (-) \$ _____
 Other Fees \$ 70
TOTAL \$ 1204

7 TRPL's

TOTAL CLAIM ACREAGE? 120

OF LOCATORS? 1

DOCUMENTS RECEIVED VIA -

Over-the-Counter () Mail ()

TIMELY FILED?

Yes () No ()

LEGAL DESCRIPTION - T 5N R 12W SEC 026,027
 T _____ R _____ SEC _____
 T _____ R _____ SEC _____
 T _____ R _____ SEC _____

BLM (X) FOREST SERVICE () _____ SUBJ TO PL 359: Yes () No ()

WILDERNESS AREA: No () Yes () _____

SPLIT ESTATE - N/A () SX () PX () SRHA () OTHER () _____

Proper Notice Filed if Located on SHRA Lands? N/A () Yes () No ()

RECONVEYED MINERALS ON BLM LANDS REQUIRE OPENING ORDERS FROM 1944 TO 1993 -

Open to Entry on: _____ N/A ()

COMMENTS/STATUS - VOID () PARTIALLY VOID () PVT MINERALS () WITHDRAWN LANDS ()

OTHER () _____

Claimant acknowledges that portions of the following claims(s) site(s) may be void or voidable.

Printed Name of Claimant _____ Signature of Claimant _____

***** FINAL ADJUDICATION *****

DATE 5/2/2013 INITIALS TS

AMC 417680

LOCATION NOTICE FOR LODE MINING CLAIM

NOTICE IS HEREBY GIVEN that the Lucky Strike #1
_____ lode mining claim has been located
by Steve Karolyi whose current mailing
address is PO BOX 74353
Phoenix, AZ 85087

RECEIVED
BLM, AZ STATE OFFICE
2012 SEP 24 A 11:36
PHOENIX, AZ
BLM
Date
Stamp

The general course of this claim is east-west and it is situated in Maricopa
County, Arizona. This claim is 1500 feet in length and 600 feet in width. This claim runs
from the location monument on which this location notice is posted approximately 20 feet in a
West direction to the West end line and 1480 feet in a East direction to the
East end line. This claim is marked by six monuments, one at each corner and one at the center of each
end line of the claim.

The location monument on which this notice is posted is situated within Section 26, Township 5
N, Range 12 W, Gila Salt River Base and Meridian, Arizona and this claim encompasses portions
of the following quarter section (s), section (s), Township (s) and Range (s) NW 1/4 and SW 1/4
of Sec. 26 T5N, R12W, GSRB & M

Gila Salt River Base and Meridian, Arizona.

The locality of this claim with reference to some natural object or permanent monument and additional information
(if any) concerning its locality are as follows: 2700 ft north and 20 ft.
east from the SW corner of Sec. 26 at the
brass cap

DATED AND POSTED on the ground this 21st day of Sept, 2012

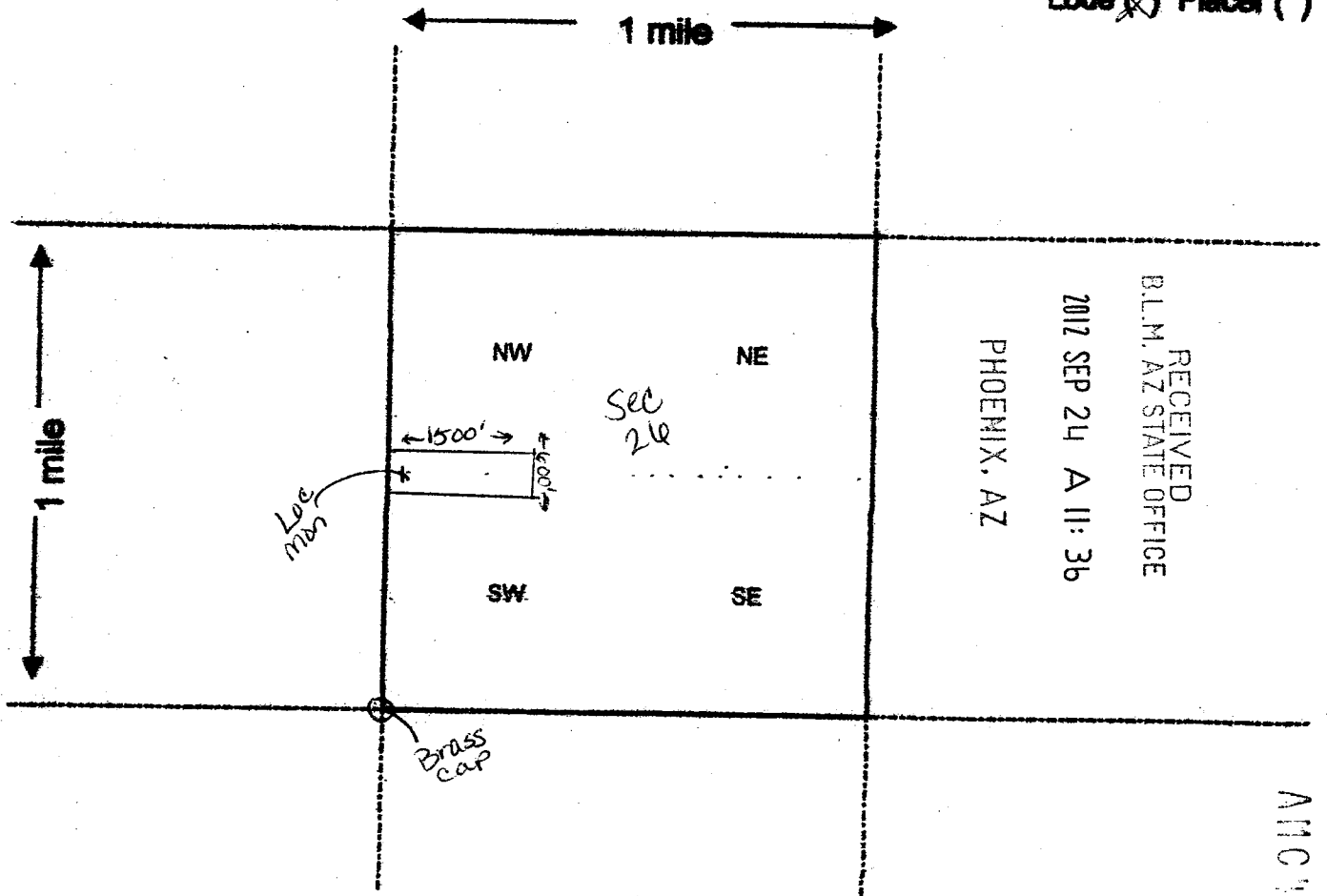
LOCATOR (s) Steve Karolyi

Form MCF100
Revised July 2005

AMC 117680

MINING CLAIM MAP

Lode (X) Placer ()



RECEIVED
B.L.M. AZ STATE OFFICE
2012 SEP 24 A 11:36
PHOENIX, AZ

Scale: 1" = 2000 feet



1. The above map depicts the Lucky Strike #1 mining claim, which is located in Section (s) 26, Township 5 N, Range 12 W, Gila and Salt River Base and Meridian, Maricopa County, Arizona.

2. The type of corner and location monuments used are as follows: 2" x 2" x 4' wood posts with scribed metal tags.

3. The bearings and distances in degree and feet between claim corners are as depicted on the map.

Form MCP100a
Revised July 2005

This form is available from the Arizona Department of Mines & Mineral Resources and may be reproduced.

AMC 117680

LOCATION NOTICE FOR LODE MINING CLAIM

NOTICE IS HEREBY GIVEN that the Lucky Strike #2
_____ lode mining claim has been located
by Steve Karolyi whose current mailing
address is PO Box 74353
Phoenix, AZ 85087

RECEIVED
BLM, AZ STATE OFFICE
2012 SEP 24 A 11:36
PHOENIX, AZ
BLM
Date
Stamp

The general course of this claim is east-west and it is situated in Maricopa
County, Arizona. This claim is 1500 feet in length and 1000 feet in width. This claim runs
from the location monument on which this location notice is posted approximately 20 feet in a
East direction to the east end line and 1480 feet in a West direction to the
West end line. This claim is marked by six monuments, one at each corner and one at the center of each
end line of the claim.

The location monument on which this notice is posted is situated within Section 27, Township 5
N, Range 12 W, Gila Salt River Base and Meridian, Arizona and this claim encompasses portions
of the following quarter section (s), section (s), Township (s) and Range (s) NE 1/4 and SE 1/4
of sec. 27, T5N, R12W, GSRB & M

Gila Salt River Base and Meridian, Arizona.

The locality of this claim with reference to some natural object or permanent monument and additional information
(if any) concerning its locality are as follows: 2700' ft. north and 20' ft
West from the SE corner of sec. 27 at the brass cap

DATED AND POSTED on the ground this 2nd day of Sept, 2012

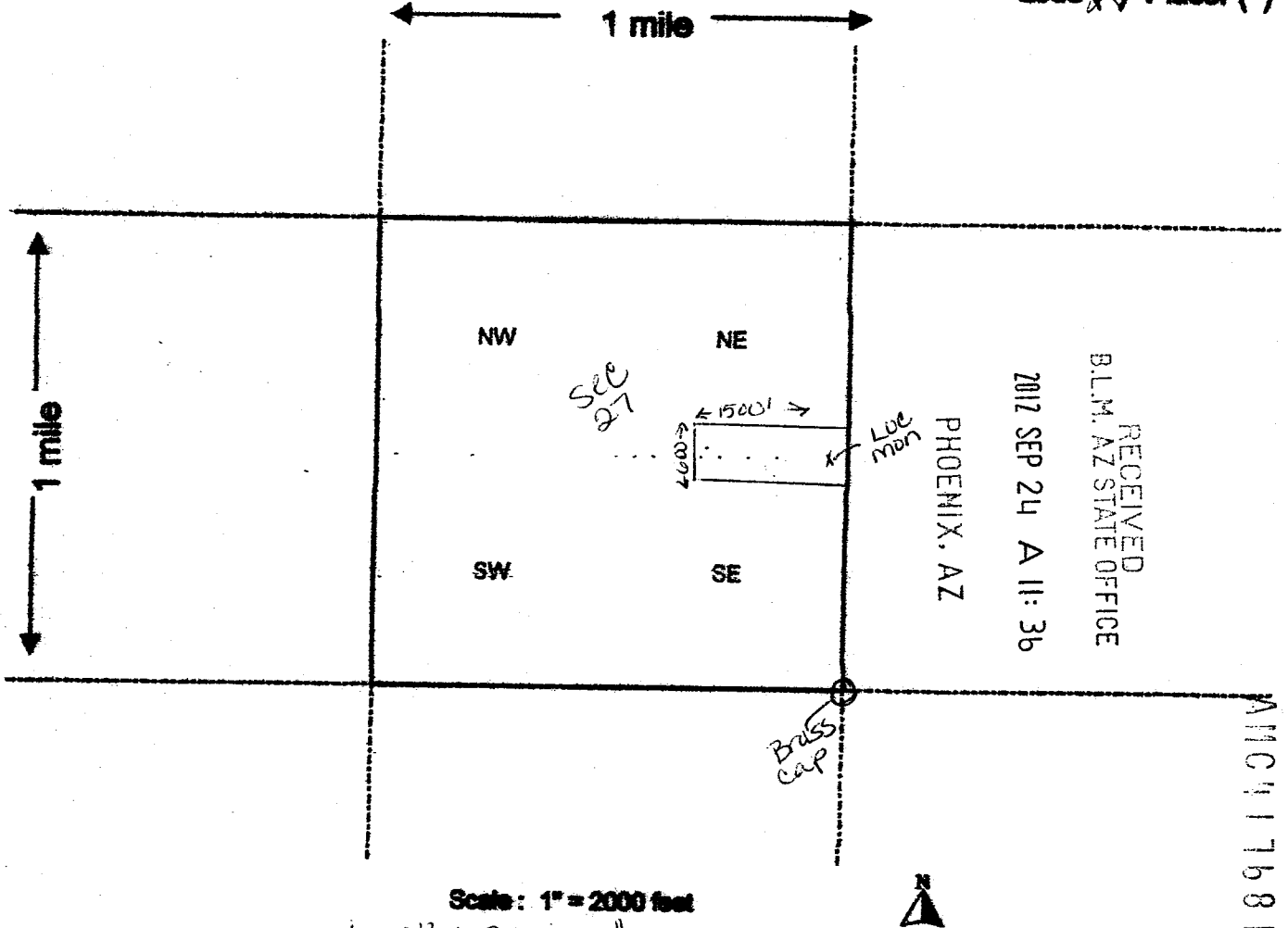
LOCATOR (s) [Signature]

Form MCF100
Revised July 2005

ANCH 17581

MINING CLAIM MAP

Lode (X) Placer ()



Scale: 1" = 2000 feet

1. The above map depicts the Lucky Strike #2 mining claim, which is located in Section (s) 27, Township 5 N, Range 12 W, Gila and Salt River Base and Meridian, Maricopa County, Arizona.

2. The type of corner and location monuments used are as follows: 2" x 2" x 4" wood posts with scribed metal tags.

3. The bearings and distances in degrees and feet between claim corners are as depicted on the map.

Form MCP100a
Revised July 2005.

This form is available from the Arizona Department of Mines & Mineral Resources and may be reproduced.

AMC1117681

LOCATION NOTICE FOR LODE MINING CLAIM

NOTICE IS HEREBY GIVEN that the Lucky Strike #3
lode mining claim has been located
by Steve Karolyi whose current mailing
address is PO Box 74353
Phoenix, AZ 85087

RECEIVED
B.L.M. AZ STATE OFFICE
2012 SEP 24 A 11: 36
PHOENIX, AZ
BLM
Date
Stamp

The general course of this claim is east-west and it is situated in Maricopa
County, Arizona. This claim is 1500 feet in length and 1000 feet in width. This claim runs
from the location monument on which this location notice is posted approximately 20 feet in a
East direction to the east end line and 1480 feet in a West direction to the
West end line. This claim is marked by six monuments, one at each corner and one at the center of each
end line of the claim.

The location monument on which this notice is posted is situated within Section 27, Township 5
N, Range 12 W, Gila Salt River Base and Meridian, Arizona and this claim encompasses portions
of the following quarter section (s), section (s), Township (s) and Range (s) SE 1/4 of Sec. 27
T5N, R12W, GSRB & M

Gila Salt River Base and Meridian, Arizona.

The locality of this claim with reference to some natural object or permanent monument and additional information
(if any) concerning its locality are as follows: approximately 2100' ft north
and 20' west of the SE corner of Sec. 27 at
the brass cap.

DATED AND POSTED on the ground this 2nd day of Sept., 20 12.

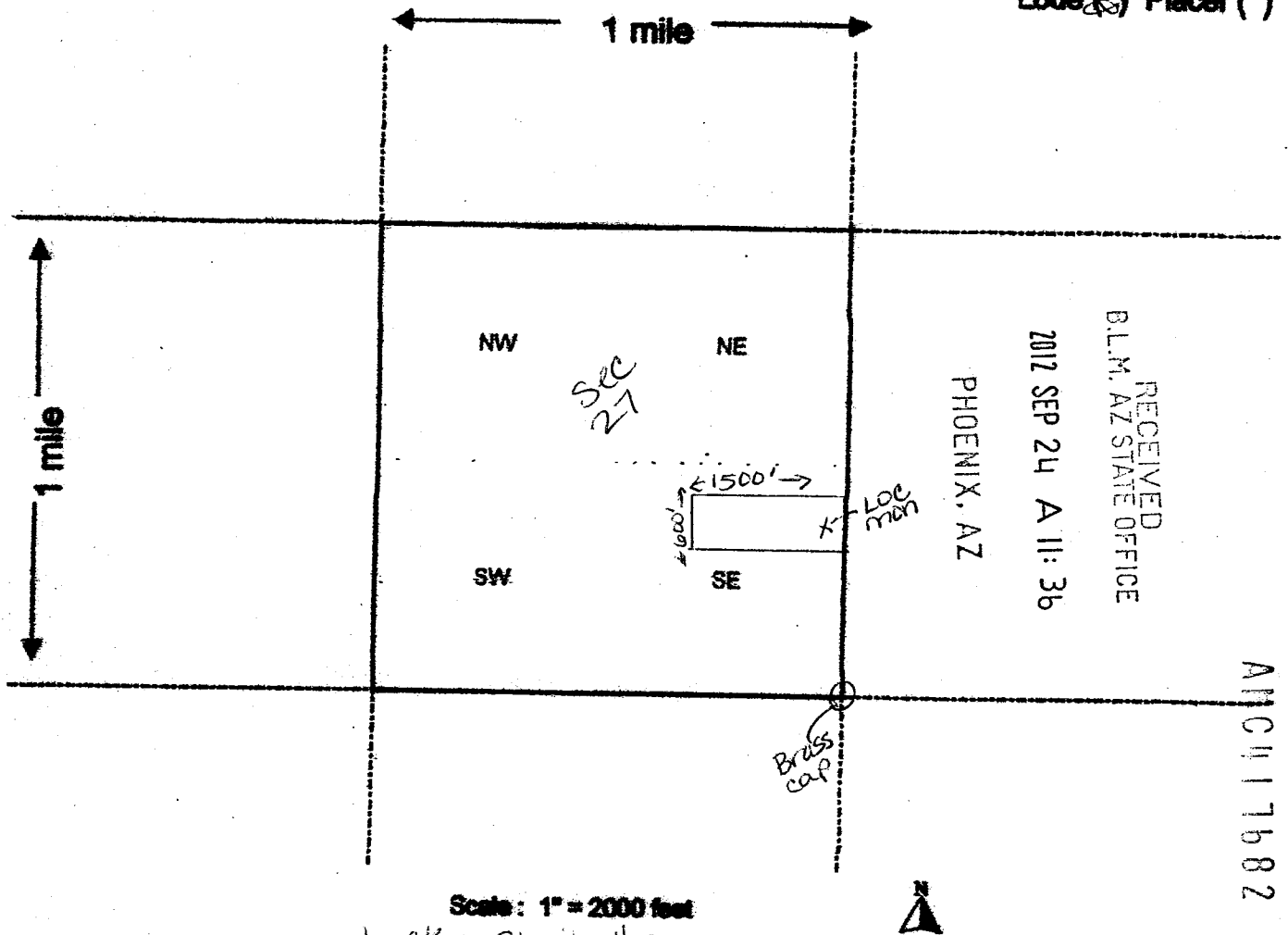
LOCATOR (s) [Signature]

Form MCF100
Revised July 2005

AMC 117682

Mining Claim Map

Lode (X) Placer ()



RECEIVED
B.L.M. AZ STATE OFFICE
2012 SEP 24 A 11:36

ANCI117682

Scale: 1" = 2000 feet



1. The above map depicts the Lucky Strike #3 mining claim, which is located in Section (s) 27, Township 5 N, Range 12 W, Gila and Salt River Base and Meridian, Maricopa County, Arizona.
2. The type of corner and location monuments used are as follows: 2" x 2" x 4' Wood posts with scribed metal tags.
3. The bearings and distances in degrees and feet between claim corners are as depicted on the map.

Form MCP100a
Revised July 2005.

This form is available from the Arizona Department of Mines & Mineral Resources and may be reproduced.

LOCATION NOTICE FOR LODE MINING CLAIM

NOTICE IS HEREBY GIVEN that the Lucky Strike #4
_____ lode mining claim has been located
by Steve Karolyi whose current mailing
address is PO BOX 74353
Phoenix, AZ 85087

RECEIVED
D.L.M. AZ STATE OFFICE
2012 SEP 24 A 11:36
PHOENIX, AZ
BLM
Date
Stamp

The general course of this claim is east-west and it is situated in Maricopa
County, Arizona. This claim is 1500 feet in length and 600 feet in width. This claim runs
from the location monument on which this location notice is posted approximately 20 feet in a
East direction to the east end line and 1480 feet in a West direction to the
West end line. This claim is marked by six monuments, one at each corner and one at the center of each
end line of the claim.

The location monument on which this notice is posted is situated within Section 27, Township 5
N, Range 12 W, Gila Salt River Base and Meridian, Arizona and this claim encompasses portions
of the following quarter section (s), section (s), Township (s) and Range (s) SE 1/4 of sec. 27
T5N, R12W, GSRB & M

Gila Salt River Base and Meridian, Arizona.

The locality of this claim with reference to some natural object or permanent monument and additional information
(if any) concerning its locality are as follows: Approximately 1500' north and
20 ft. West of the SE corner of sec. 27 at
the brass cap

DATED AND POSTED on the ground this 2nd day of Sept., 2012

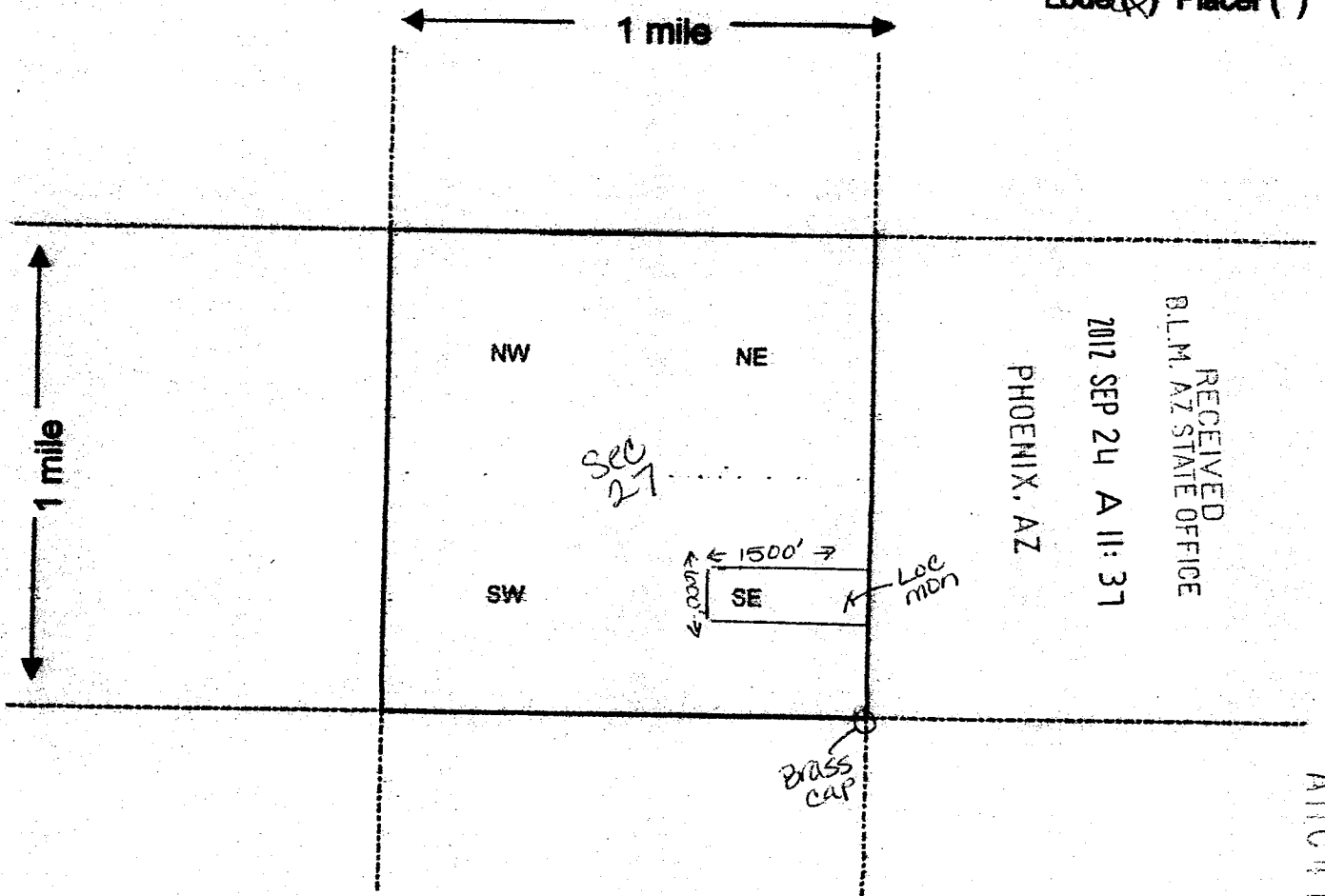
LOCATOR (s) [Signature]

Form MCF100
Revised July 2005

AMC117683

MINING CLAIM MAP

Lode (X) Placer ()



Scale: 1" = 2000 feet



ANCI117683

1. The above map depicts the Lucky Strike #4 mining claim, which is located in Section (s) 27, Township 5 N, Range 12 W, Gila and Salt River Base and Meridian, Maricopa County, Arizona.
2. The type of corner and location monuments used are as follows: 2" x 2" x 4' wood posts with scribed metal tags.
3. The bearings and distances in degrees and feet between claim corners are as depicted on the map.

Form MCF100a
Revised July 2005

This form is available from the Arizona Department of Mines & Mineral Resources and may be reproduced.

LOCATION NOTICE FOR LODE MINING CLAIM

NOTICE IS HEREBY GIVEN that the Lucky Strike #5
_____ lode mining claim has been located
by Steve Karolyi whose current mailing
address is PO BOX 74353
Phoenix, Az 85087

RECEIVED
BLM, AZ STATE OFFICE
2012 SEP 24 A 11:37
PHOENIX, AZ
BLM
Date
Stamp

The general course of this claim is east-west and it is situated in Maricopa
County, Arizona. This claim is 1500' feet in length and 1000' feet in width. This claim runs
from the location monument on which this location notice is posted approximately 20 feet in a
East direction to the east end line and 1480 feet in a west direction to the
west end line. This claim is marked by six monuments, one at each corner and one at the center of each
end line of the claim.

The location monument on which this notice is posted is situated within Section 27, Township 5
N, Range 12 W, Gila Salt River Base and Meridian, Arizona and this claim encompasses portions
of the following quarter section (s), section (s), Township (s) and Range (s) SE 1/4 of sec. 27
T5N R12W, GSRB & M

Gila Salt River Base and Meridian, Arizona.

The locality of this claim with reference to some natural object or permanent monument and additional information
(if any) concerning its locality are as follows: approximately 900' ft north
and 204ft. west of the SE corner of sec. 27
at the brass cap.

DATED AND POSTED on the ground this 2nd day of Sept., 2012

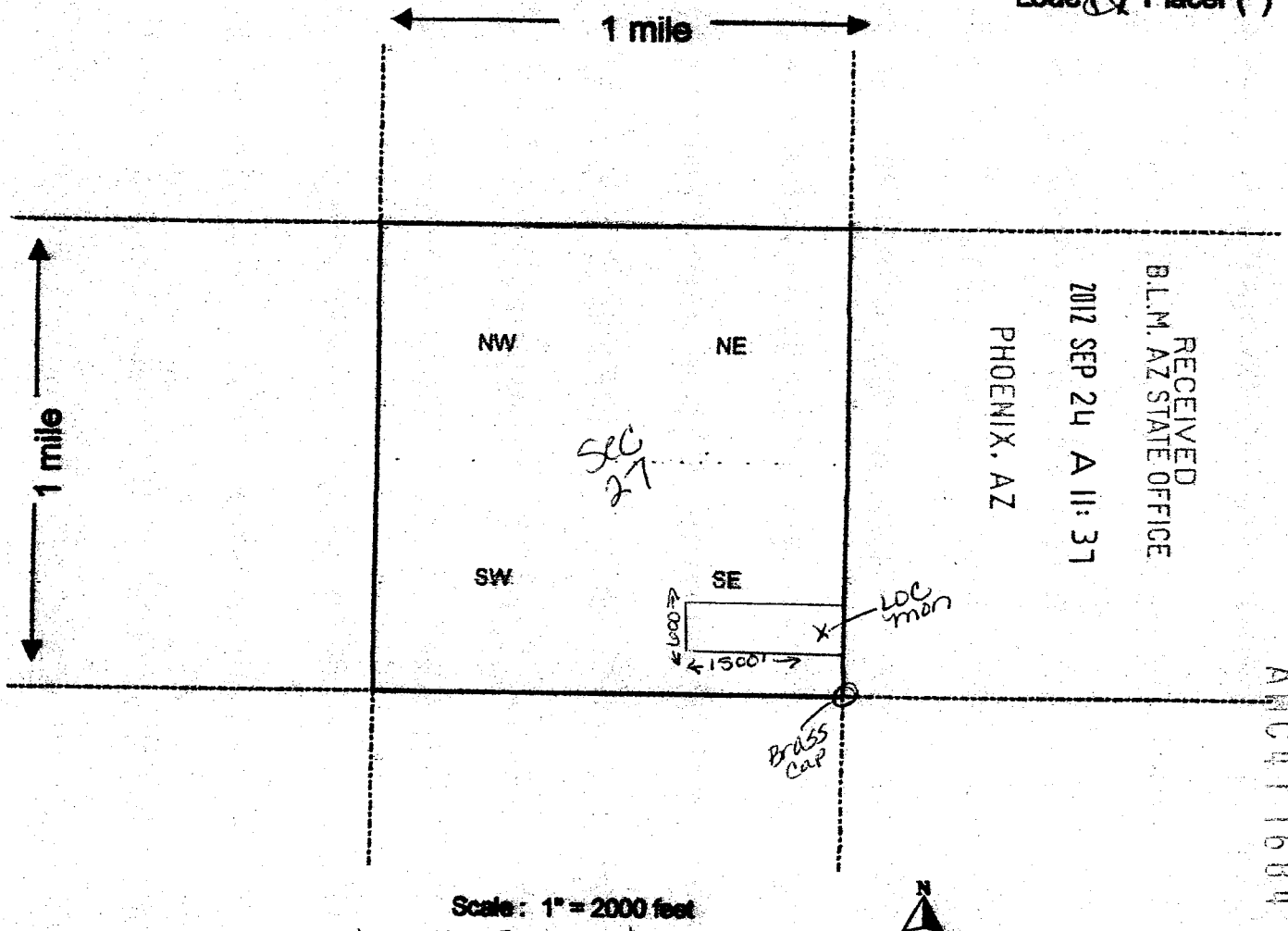
LOCATOR (s) [Signature]

Form MCF100
Revised July 2005

AMC117684

MINING CLAIM MAP

Lode (X) Placer ()



Scale: 1" = 2000 feet



1. The above map depicts the Lucky Strike #5 mining claim, which is located in Section (s) 27, Township 5 N, Range 12 W, Gila and Salt River Base and Meridian, Maricopa County, Arizona.
2. The type of corner and location monuments used are as follows: 2" x 2" x 4' wood Posts with scribed metal tags
3. The bearings and distances in degrees and feet between claim corners are as depicted on the map.

Form MCF100a
Revised July 2005

This form is available from the Arizona Department of Mines & Mineral Resources and may be reproduced.

LOCATION NOTICE FOR LODE MINING CLAIM

NOTICE IS HEREBY GIVEN that the Lucky Strike # 6
_____ lode mining claim has been located
by Steve Karolyi whose current mailing
address is PO Box 74353
Phoenix, Az 85087

RECEIVED
BLM, AZ STATE OFFICE
2012 SEP 24 A 11: 37
PHOENIX, AZ
BLM
Date
Stamp

The general course of this claim is east-west and it is situated in Maricopa
County, Arizona. This claim is 1500' feet in length and 600' feet in width. This claim runs
from the location monument on which this location notice is posted approximately 20 feet in a
East direction to the east end line and 1480 feet in a west direction to the
west end line. This claim is marked by six monuments, one at each corner and one at the center of each
end line of the claim.

The location monument on which this notice is posted is situated within Section 27, Township 5
N, Range 12 W, Gila Salt River Base and Meridian, Arizona and this claim encompasses portions
of the following quarter section (s), section (s), Township (s) and Range (s) SE 1/4 of Sec. 27
T5N R12W, GSRB & M
Gila Salt River Base and Meridian, Arizona.

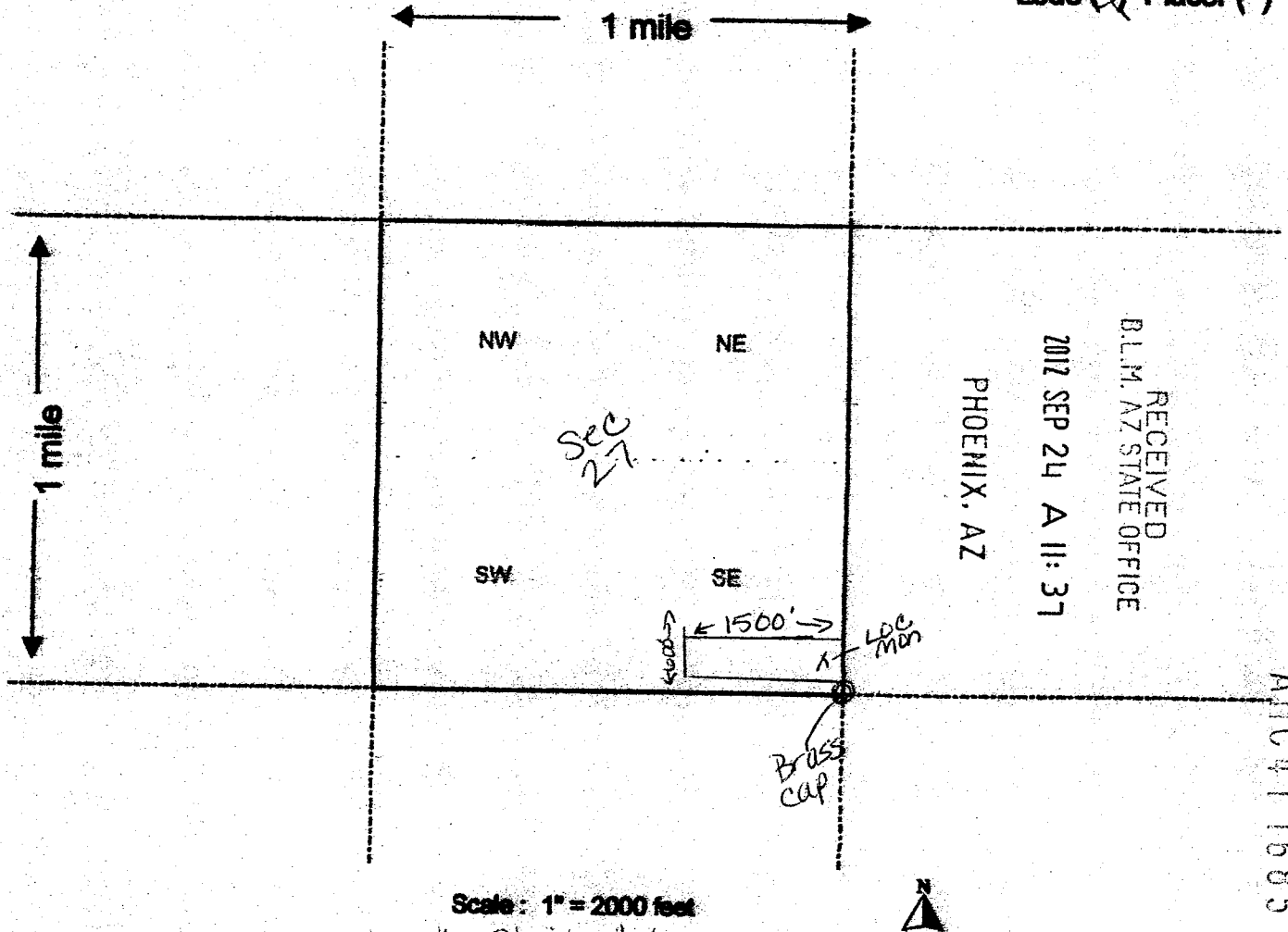
The locality of this claim with reference to some natural object or permanent monument and additional information
(if any) concerning its locality are as follows: Approximately 300 ft north and
20 ft. west of the SE corner of sec. 27 at the
brass cap

DATED AND POSTED on the ground this 2nd day of Sept, 20 12
LOCATOR (s) SKS

AMC 417685

MINING CLAIM MAP

Lode (X) Placer ()



RECEIVED
D.L.M. AZ STATE OFFICE
2012 SEP 24 A 11: 37

AMC417695

Scale: 1" = 2000 feet

1. The above map depicts the Lucky Strike #6 mining claim, which is located in Section (s) 27, Township 5 N, Range 12 W, Gila and Salt River Base and Meridian, Maricopa County, Arizona.
2. The type of corner and location monuments used are as follows: 2" x 2" x 4' wood posts with scribed metal tags.
3. The bearings and distances in degrees and feet between claim corners are as depicted on the map.

Form MCF100a
Revised July 2005

This form is available from the Arizona Department of Mines & Mineral Resources and may be reproduced.

Input Parameters for Geographic Report with Land

System Id = CR

Admin State = AZ

Geo State =

Casetype Begins With

Case Disp Txt = AUTHORIZED, CANCELLED, EXPIRED, PENDING, REJECTED, RELINQUISHED, VOID, WITHDRAWN

Mer Twp Rng = 14 0050N 0120W

Section = 026, 027, 999

Mtrs =

Commodity =

Commodity Txt =

Pending Org =

Pend Org Decode =

Total Rows Returned: 3

RUN TIME: 11:22 AM

UNITED STATES DEPARTMENT OF INTERIOR
BUREAU OF LAND MANAGEMENT
GEOGRAPHIC REPORT WITH LAND
Sorted by Meridian Township Range

RUN DATE: 09/24/2012
Page 1 of 1

Serial Number: AZA 032623

Total Case Acres: 3.000

<u>Casetype</u>	<u>Case Disp</u>	14	0050N	0120W	<u>Sect</u>	<u>Sur Typ</u>	<u>Sur Num</u>	<u>Suff</u>	<u>Subdivision</u>	<u>Act Pend</u>
361113	EXPIRED				026 027	MNR ALIQ			SWSWSW; SESE;	

Serial Number: AZPHX 0086056

Total Case Acres: 542.590

<u>Casetype</u>	<u>Case Disp</u>	14	0050N	0120W	<u>Sect</u>	<u>Sur Typ</u>	<u>Sur Num</u>	<u>Suff</u>	<u>Subdivision</u>	<u>Act Pend</u>
288100	AUTHORIZED				027	ALIQ			NWNE,E2E2;	

